

VIRGINIA DIVISION OF MINERAL RESOURCES  
 Box 3667, Charlottesville, VA 22903

INTERVAL SHEET

C 37

Page of

Well Repository No.: W-6419

Date rec'd: 6/12/81 Date Processed: 2/24/82

Sample Interval: from 0 to 885

PROPERTY: Town Glen Llyn



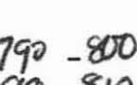
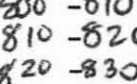
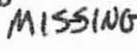
Number of samples: 58

COMPANY: Everside Drilling Co.

Total Depth: 885

COUNTY: Giles

Oil or Gas: Water Exploratory:

From-To	From-To	From-To	From-To	From-To
0 -10	40 -120	840 -850	-	-
10 -20	420 -440	850 -860	-	-
20 -30	440 -460	860 -870	-	-
30 -40	460 -480	870 -880	-	-
40 -50	MISSING	880 -885	-	-
50 -60	500 -520	-	-	-
60 -70	520 -540	-	-	-
70 -80	540 -560	-	-	-
80 -90	560 -580	-	-	-
90 -100	580 -600	-	-	-
100 -110	600 -620	-	-	-
110 -120	620 -640	-	-	-
120 -130	640 -660	-	-	-
130 -140	660 -680	-	-	-
140 -150	680 -700	-	-	-
150 -160	700 -720	-	-	-
160 -170	720 -740	-	-	-
170 -180	740 -760	-	-	-
180 -190	760 -780	-	-	-
190 -200	MISSING	-	-	-
200 -220		-	-	-
220 -240		-	-	-
240 -260		-	-	-
260 -280		-	-	-
280 -300		-	-	-
300 -320	790 -800	-	-	-
320 -340	800 -810	-	-	-
340 -360	810 -820	-	-	-
360 -380	820 -830	-	-	-
380 -400	MISSING	-	-	-