



**WATER WELL COMPLETION REPORT**  
 Department of Conservation and Economic Development  
**VIRGINIA DIVISION OF MINERAL RESOURCES**  
 Box 3667, University Station, Charlottesville, Virginia

25

20-0311

OWNER: Nina Grimmer Address: 2420 Ninth Street North West  
 TENENT: \_\_\_\_\_  
 WELL LOCATION: Town \_\_\_\_\_, County Roanoke Va, Approx. \_\_\_\_\_ ft. miles  
 \_\_\_\_\_ (direction) of \_\_\_\_\_ and \_\_\_\_\_ ft. miles \_\_\_\_\_ of \_\_\_\_\_  
 (Give directions and distance in feet or tenths of miles from two reference points shown on topographic or county highway maps.)

DRILLER: R B Brasher  
 Address: Box 2534 Rt 4 Salem Va

**WATER CONDITIONS**

DEPTH 70 ft  
 STATIC WATER LEVEL 30 ft  
 WATER (aquifers):  
 (from) \_\_\_\_\_ (to) \_\_\_\_\_, (from) \_\_\_\_\_ (to) \_\_\_\_\_  
 \_\_\_\_\_ ft. \_\_\_\_\_, \_\_\_\_\_ ft. \_\_\_\_\_  
 \_\_\_\_\_ ft. \_\_\_\_\_, \_\_\_\_\_ ft. \_\_\_\_\_

YIELD approx 5 gal minute  
 WELL PUMPED (or bailed) at 30 G.P.M. with 60 ft. DRAWDOWN  
 after \_\_\_\_\_ hrs. PUMPING.  
 ARTESIAN (natural) FLOW \_\_\_\_\_ G.P.M.; HEAD \_\_\_\_\_ ft. (above grd.)

REMARKS: Don't install pumps

**QUALITY OF WATER**

COLOR good TASTE good  
 ODOR good OTHER \_\_\_\_\_  
 ANALYSIS: AVAILABLE - Yes  No ; ATTACHED - Yes  No   
 TEMPERATURE \_\_\_\_\_ (from) \_\_\_\_\_ (to) \_\_\_\_\_  
 \_\_\_\_\_ (salt, brackish, iron, sulfur, acid, other) WATER \_\_\_\_\_ ft. \_\_\_\_\_ ft.

**USE OF WATER**

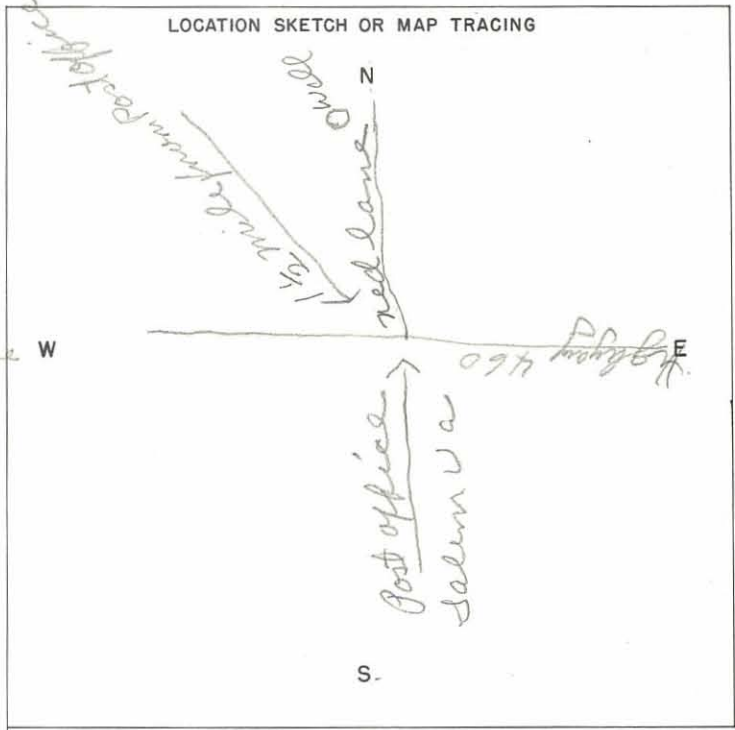
FOR Residential  
 \_\_\_\_\_ (domestic, town, industry, irrigation, etc.)  
 ADEQUACY, PERMANENCE \_\_\_\_\_

**PUMP (installed)**

TYPE \_\_\_\_\_  
 H.P. \_\_\_\_\_ DEPTH OF INTAKE \_\_\_\_\_

**CONSTRUCTION**

RIG TYPE (or method) Cable drill  
 \_\_\_\_\_ (rotary, cable, bored, dug, driven, etc.)  
 DATE STARTED April 29; COMPLETED \_\_\_\_\_  
 TOTAL DEPTH 70 ft.  
 BEDROCK at 33 ft ft.  
 SURFACE ELEVATION unal ft.




HOLE SIZE				CASING SIZE			
(diam.)	(from)	(to)		(diam.)	(from)	(to)	
10	in.	Top	ft. 36	5 1/2	in.	Top	ft. 36
5 3/8		34	70				

**SCREEN (or perforations)**

(diam.)	(from)	(to)	(opening size)
in.	ft.	ft.	

OTHER CONSTRUCTION INFORMATION: (gravel pack, depth and size of shot, packer, plugs, etc.)  
hole size 10 in grouted 36 ft  
 VIRGINIA DIVISION OF

REMARKS \_\_\_\_\_  
 \_\_\_\_\_  
 \_\_\_\_\_  
 \_\_\_\_\_



Samples sent \_\_\_\_\_  
 Log of well (over) \_\_\_\_\_



COMMONWEALTH OF VIRGINIA  
 DEPARTMENT OF CONSERVATION AND ECONOMIC DEVELOPMENT  
 DIVISION OF MINERAL RESOURCES

WWCR# 25  
 VDMR# 311

Box 3667, University Station, Charlottesville, Virginia

WATER WELL COMPLETION REPORT

OWNER: Nina Grinor Mailing Address: 2420 Tenth Street North West  
 TENANT: \_\_\_\_\_ Mailing Address: \_\_\_\_\_  
 DRILLER: R.B. Brichy Mailing Address: Evt. 253A Rt. 4 Salem, Va.  
 WELL LOCATION: County Roanoke, Va. Approx. \_\_\_\_\_ ft. \_\_\_\_\_ miles  
 \_\_\_\_\_ (direction) of \_\_\_\_\_ and \_\_\_\_\_ ft. \_\_\_\_\_ miles of \_\_\_\_\_

(Give direction and distance in feet or tenths of mile from two reference points - roads, towns, rivers, etc. - on county highway or other map.)

**WATER CONDITIONS**

**DEPTH**

STATIC WATER LEVEL 30 feet

WATER ZONES (fissures or formations supplying water)

(from) \_\_\_\_\_ (to) \_\_\_\_\_ (from) \_\_\_\_\_ (to) \_\_\_\_\_  
 ft. \_\_\_\_\_ ft. \_\_\_\_\_  
 ft. \_\_\_\_\_ ft. \_\_\_\_\_

**QUANTITY OF WATER**

WELL PUMPED (or bailed) at 5 Gal. per Min. with 50 feet DRAWDOWN after 1/2 HOURS PUMPING.

FLOW (natural) \_\_\_\_\_ G.P.M. HEAD \_\_\_\_\_ ft. (above ground)

REMARKS: Don't install pumps

**QUALITY OF WATER**

COLOR Good TASTE Good

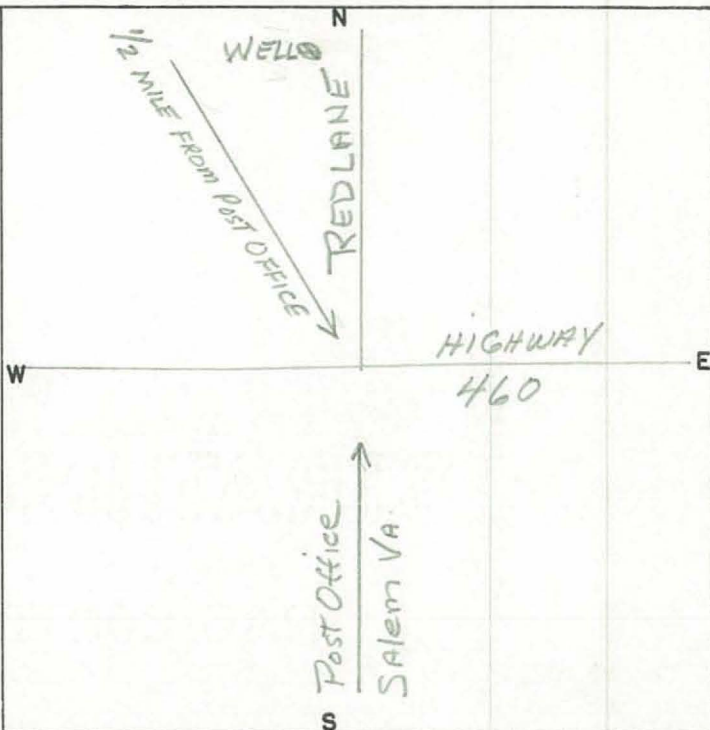
ODOR Good OTHER \_\_\_\_\_

ANALYSIS: AVAILABLE - Yes  No  ATTACHED Yes  No

TEMPERATURE \_\_\_\_\_

WATER (from) \_\_\_\_\_ ft. (to) \_\_\_\_\_ ft.  
 (salt, brackish, iron, sulfur, acid, other)

USE OF WATER: Domestic  Town  Industry  Farm  Public



**CONSTRUCTION**

RIG TYPE (or method) Cable drill  
 (rotary, cable, bored, driven, etc..)

DATE: Started April 29; Completed \_\_\_\_\_

TOTAL DEPTH 70 ft.

BEDROCK at 33 ft.

**GROUTING INFORMATION**

METHOD USED Hole size 10" grouted 36'

GROUTING MATERIAL \_\_\_\_\_

DEPTH OF GROUTING \_\_\_\_\_

**HOLE SIZE**

(diam) \_\_\_\_\_ in. (from) \_\_\_\_\_ ft. (to) \_\_\_\_\_ ft.  
10 in. 0 ft. 36 ft.  
5 5/8 in. 34 ft. 70 ft.

**CASING SIZE**

(diam) \_\_\_\_\_ in. (from) \_\_\_\_\_ ft. (to) \_\_\_\_\_ ft.  
5 5/8 in. 0 ft. 36 ft.

**SCREEN (or perforations)**

(diam.) \_\_\_\_\_ in. (from) \_\_\_\_\_ ft. (to) \_\_\_\_\_ ft. (opening size)

**PUMP (installed)**

TYPE \_\_\_\_\_ Cap. (gpm) \_\_\_\_\_

H.P. \_\_\_\_\_ Depth of intake \_\_\_\_\_ ft.

REMARKS: Surface elevation: level.

