


WELL CODE PE-A-3-84

ELEVATION 21'

T.D. 54'



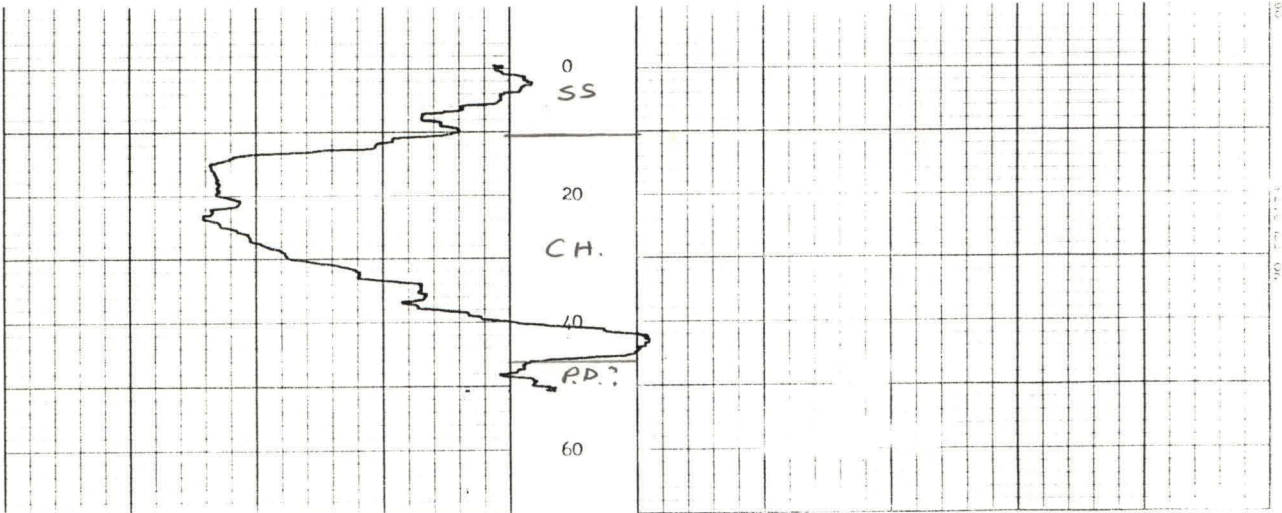
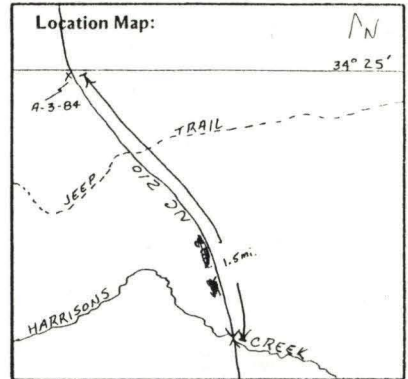
GEOPHYSICAL LOG

NORTH CAROLINA GEOLOGICAL SURVEY SECTION

Well Code: FE-A-3-84 X-Ref: _____ Date Drilled: 7/16/84 Date Logged: 7/16/84
 County: Fender Latitude: 342459 Longitude: 774648 Elevation: 21 ft. (MSL) TD: _____ ft.
 Owner: N/A Driller: NGGS (B. Hoffman) Borehole Fluid: N/A
 Open-hole Diameter: 6 in. Casing Depth: N/A ft. Casing Diameter: N/A in. Witness: N/A
 Operator: J. Hickerson Remarks: Logged through 6' hollow-stem auger flights

Logging Parameters:

	scale	speed	direction	TC
Gamma	<u>5 UNITS/in.</u>	<u>15</u> ft./min.	<u>uphole</u>	<u>8</u> sec.
SP	_____ mv/in.	_____ ft./min.	_____	_____
SPR	_____ ohms/in.	_____ ft./min.	_____	_____



SS
 CH @ +11'
 PD @ -25'