

COMPANY
Elev.

Coastal States

Location

LEASE *George Weeks* Well No. #1

Ex. By *J.M. Gilson* Date *9-21-69*

County *Pender St. N.C.*

Twp. *Willy*

Permit No.

DEPTH	Sand			Limestone		Shale		Oil			Sample Size	Remarks	No.
	%	Color	Lith	%	Color Lith	% Col.	Lith.	Mica	FeS	Fluor.			
600-10	100	cl	Mg cry-semi-rd										
610-20	100	"	"										
620-30	100	"	"										
630-40	100	cl	fg 2ng-rd well sorted										
640-50	100	"	"										
650-60	100	cl	fg										
660-70	100	cl	fg cry-semi-rd										
670-80	100	"	Mg										
680-90	100	"	Mg										
690-700	100	"	"										
700-10	100	"	"										
710-20	100	"	"										
720-30	100	cl	Mg cry-semi-rd										
730-40	100	"	"										
740-50	100	"	"										
750-60	100	"	"										
760-70	100	"	"										
770-80	100	"	"										
780-90	100	"	"										
790-800	50	"	"										
800-10	100	cl	Mg cry-semi-rd										
810-20	100	"	fg										
820-30	100	"	fg cry-semi-rd well sorted										
830-40													
840-50													
850-60													
860-70													
870-80													
880-90													
890-900													
900-10													
910-20													

SM. lg. sil. frags per

SM. gr. lim & shells

SM. lg. rd & Ang

SM. small-blk

SM. Ing. material

SM. Bk ing mat.

Clay-fines

10 Fr Ang - 71

100 " " " lg sil

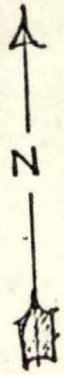
100 " " " Quartzite

100 " " " SM. FRN-MAT

Fr-Mg

PE-OT-1-69

#1 mules
Pender Co.
no LOSS
SAMPLES



940' TD

Holly Shelter
N.C. State

117

→ To Burgaw, N.C.

1520

Drilling Site

← 1.3 mile →

Dirt Road

Geo. Meck
600+
Acres

3.2 miles

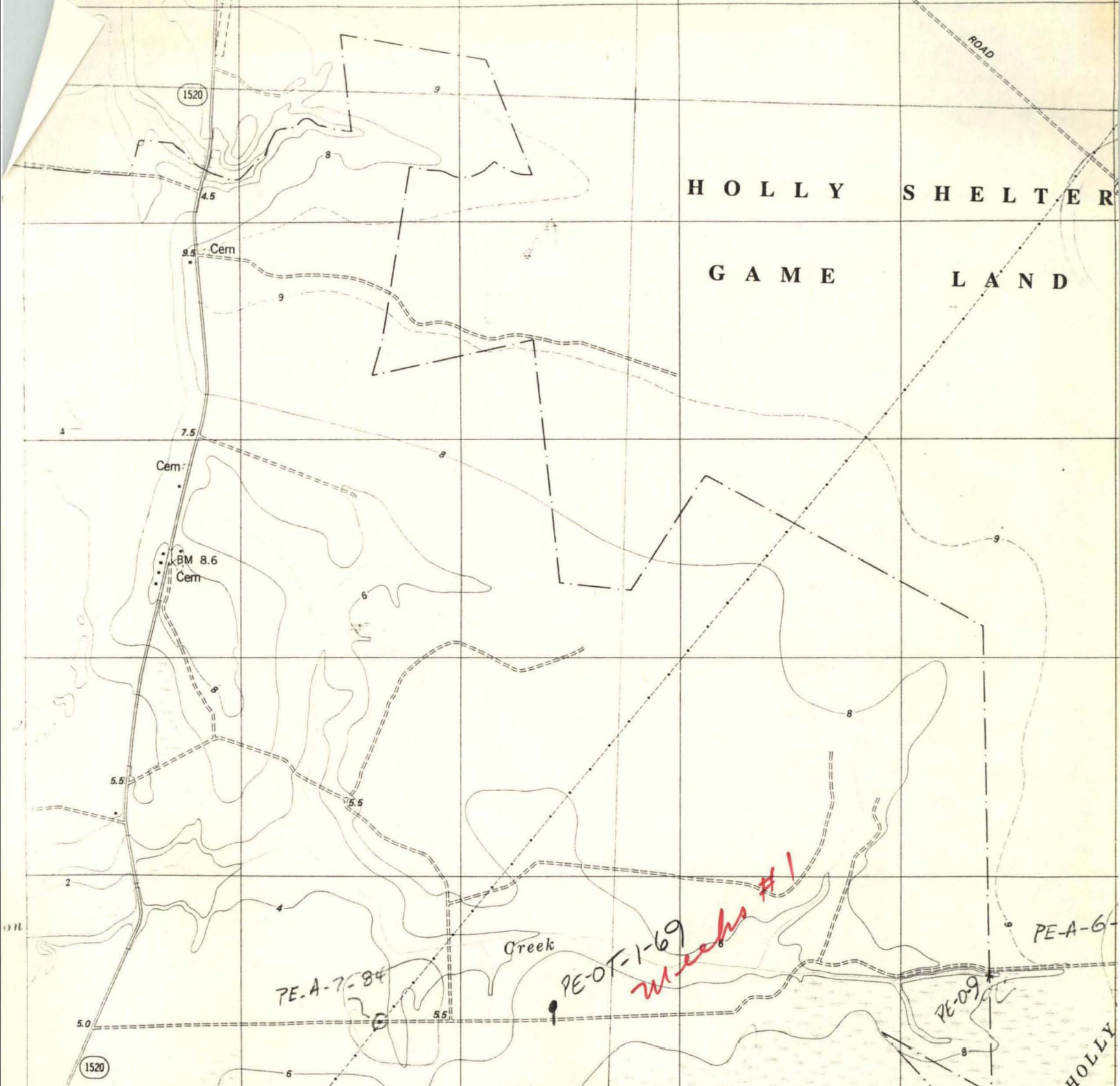
NC 1520

Caps Fear River

NC-PEN-OT-11

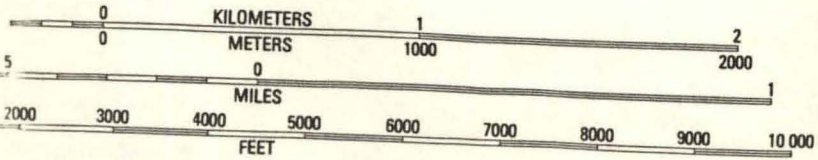
Hgw
117

Pender County
N.C.



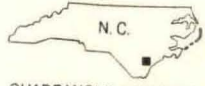
HOLLY SHELTER
GAME LAND

(MOORETOWN)
5452 IV NE
SCALE 1:24 000



Primary highway,
hard surface
Secondary highway
hard surface
Interstate R

CONTOUR INTERVAL 2 METERS
SUPPLEMENTARY CONTOUR INTERVAL 1 METER
DASHED SUPPLEMENTARY CONTOURS ARE APPROXIMATE
NATIONAL GEODETIC VERTICAL DATUM OF 1929
CONTROL ELEVATIONS SHOWN TO THE NEAREST 0.1 METER
OTHER ELEVATIONS SHOWN TO THE NEAREST 0.5 METER
MAP COMPLIES WITH NATIONAL MAP ACCURACY STANDARDS
PREPARED BY U. S. GEOLOGICAL SURVEY, RESTON, VIRGINIA 22092
A LISTING TOPOGRAPHIC MAPS AND SYMBOLS IS AVAILABLE ON REQUEST




QUADRANGLE LOCATION
CONTOURS AND ELEVATIONS
IN METERS

MAR

#1 meeks
Pender Co.
no LOSS
SAMPLES

940' TD

Holly Shelter
N.C. State



1.9 mi W 77° 45'
34° 30'

* 117

→ To Burgaw, N.C.

Hwy 117

Cape Fear River

1520

Drilling Site

← 1.3 mile →

Dirt Road

Geo. Meeks
600+
Acres

3.2 miles

Holly Shelter

NC 1520

Pender County
N.C.

Rocky Point, N.C.

