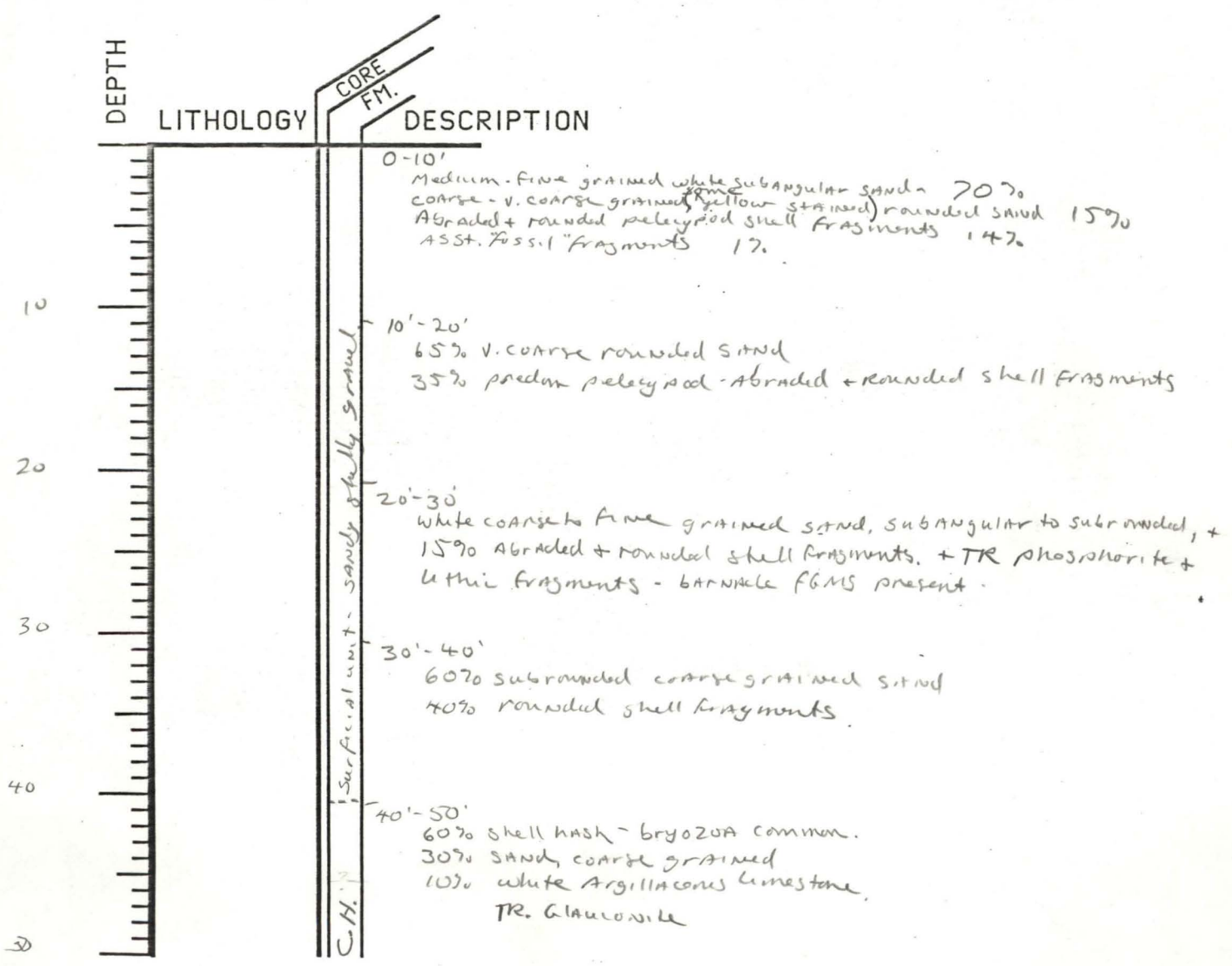


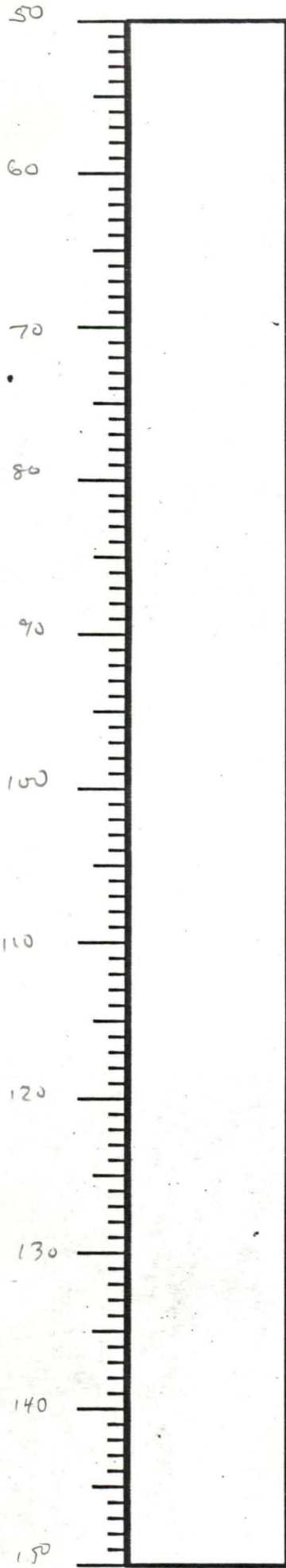
WELL CODE NH-T-4-84

ELEVATION 10'

T.D. 170'

Note: NO LOSS





50'-60'
 Dense white bryozoan rich limestone +
 TR. GLAUCONITE
 good castle HAYNE lth.

60'-70'
 Lithology as above

70'-80'
 Dense white to v-pale grey limestone - fossil bryozoa present,
 poorly preserved.

80'-90'
 Dense white bryozoan rich limestone - fossils present, poorly
 preserved - TR glauconite + phosphorite.

90'-100'
 Slightly cherty, white, slightly glauconitic limestone

100'-110'
 Lithology as above + inc. TR. GLAUCONITE, TR: PHOSPHORITE, glauconitic
 calcarenite, glauconitic F.G. Sandstone, pale grey F.G. sandstone,

110'-120'
 cherty white glauc. limestone + v. calc. glauc + nod glauconitic fine
 grained sandstone - glauconite common, phosphorite present.

120'-130'
 Lithology as above + 10% pale grey fine sand coarse - fine grained.
 also, some limestone chips are yellowish.

130'-140'
 Lithology as above + 20% brown, medium - fine grained sandstone

140'-150'
 light brown med - fine grained sand + 10% brown med - fine
 grained sandstone. + > 50% crinoid limestone + etc.

Castle Hayne

Beedie

150

150-160
Very sandy light grey slightly shelly
mollic limestone.

WELL CODE NH-T-4-


83

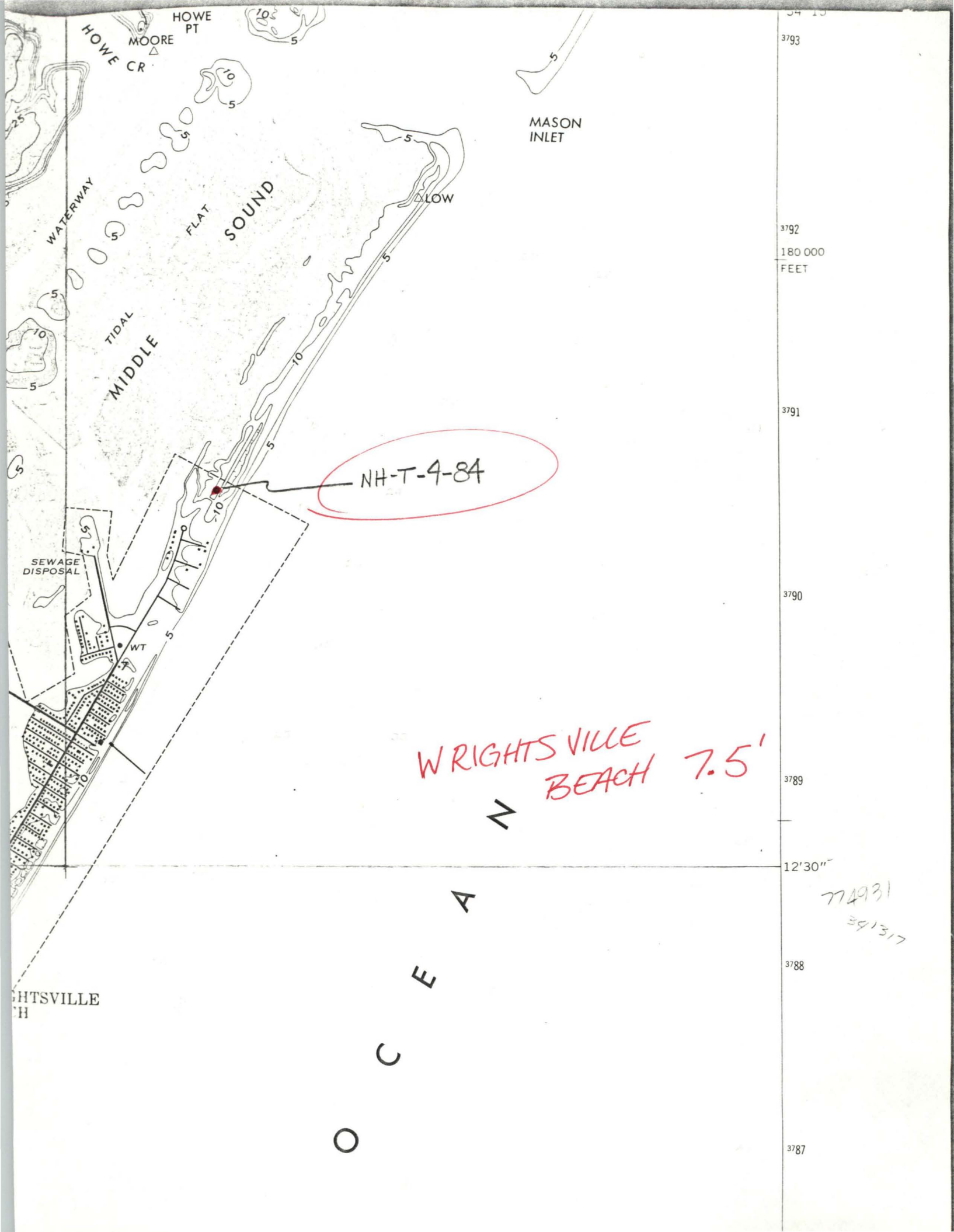
PAGE # 3

160

160-170
Lithology as above

170





3793
3792
180 000
FEET
3791
3790
3789
12'30"
3788
3787

NH-T-4-84

WRIGHTSVILLE
BEACH 7.5'

774931
391317

HOWE CR.
MOORE
HOWE PT.
WATERWAY
FLAT SOUND
TIDAL MIDDLE
SEWAGE DISPOSAL
WT
WRIGHTSVILLE
CH

MASON INLET

O
C
E
A
N