

al States

LEASE Jones #1 Well No. #1

County Duplin St. N.C.

Location Magnolia

Ex. By P.M. Wilson Date 9-10-69

Twp. Magnolia

Permit No.

Lth	Limestone			Shale			Oil			Sample Size	Remarks	No.
	%	Color	Lith	%	Col.	Lith.	Mica	FeS	Fluor.			
	50	ang-#	wt	50	WOOD	chips						
		"	"		"	"						
		CRY-ang										
		chips - Mica										
		" - Shells										
		"										
		"										
		rd-semi-rd-#										
		"										
		"										
		"										
		"										
		rd-semi-rd-#										
		"										
		CRY-SMI-rd										
		"										
		"										
		CRY-SMI lg-rd										
		"										
		"										
		lg-CRY-ang										
		CRY-Semi-ang										
		"										
		"										
		"										
		SM ang-GRAY										
		"										
		"										
		CRY-Semi										
		"										
		"										
		"										
		CRY-#										
		"										
		"										
		"										
		"										

YES

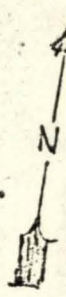
YES

YES

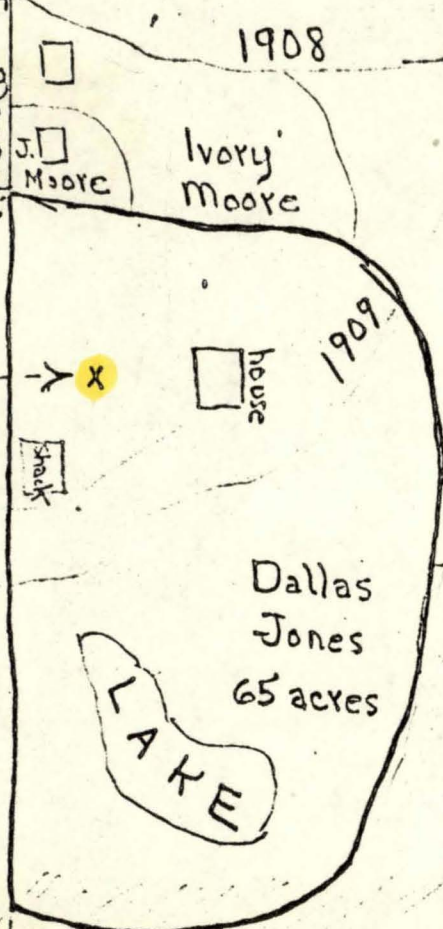
"

#1 DP-OT-1-69

Jones
Duplain Co.
(Magnolia)
NO LOSS
SAMPLES



U.S. Hwy 117 To Magnolia
Railroad
1.5 miles to Magnolia City Limits



Ivory Moore

J. Moore

house

shack

Dallas Jones
65 acres

LAKE

(Woods)

Lawton Brown

Davis

NC-00-07-12

1909

1909

TD590'

Railroad
U.S. Hwy 117 To Magnolia
15 miles to Magnolia City Limits

#1 Jones
Duplain Co.
(Magnolia)
NO LOSS
SAMPLES

1909
TD590'
1.8 mi N34°55'
1.1 mi E78°10'

1908

J. Moore
Ivory Moore

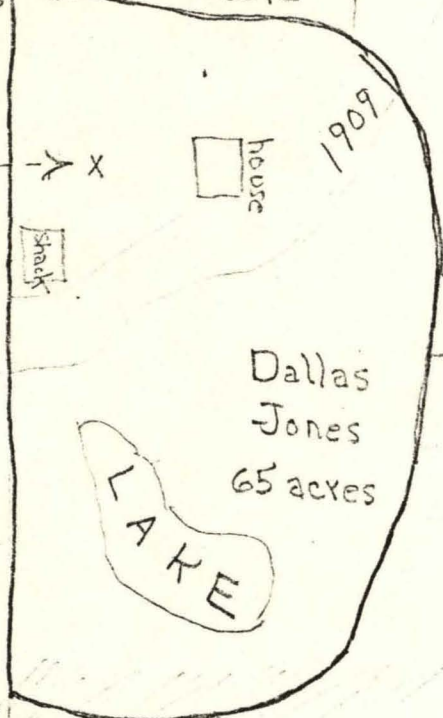
1909

Coastal States Oil Co
Jones
Duplain Co.

Well site

Dallas Jones

Davis



Dallas Jones
65 acres

(Woods)
Lawton Brown

Samples
DU-OT-1-69
from 200/500'