

NELLO L. TEER COMPANY

EXPLORATORY DRILL LOG

PROJECT MONVRE / CHATAM Co. SITE
 LOCATION MONVRE
 OWNER JUSTICE
 Date start 9-14-89 compl. _____
 Geologist or Suptd. J. IZZEN
 Driller LUNYKHOE CALL Helper _____

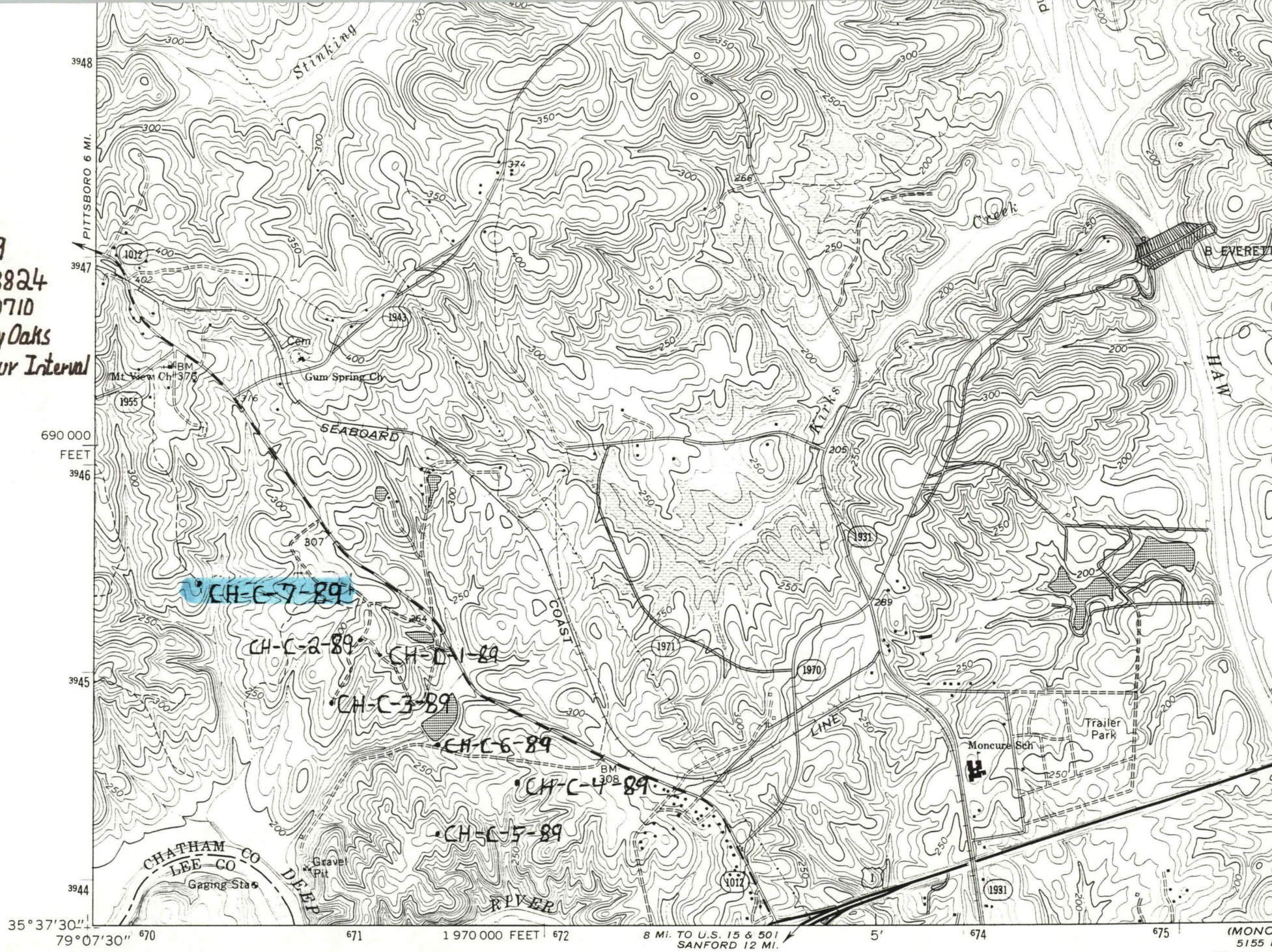
Type drill _____
 Bit size _____ Casing size _____
 Groundwater Depth _____ ft.
 Static Water Level _____ ft.
 after 48 hrs. _____ ft.
 Water Loss _____ ft.

Hole No. JI-DDH 7

Strata Thick. ft.	Depth From To	Description	Run No.	Core Rec'y	RQD %
		<p>OVERBURDEN - 0'-40'+ SILT, CLAY, WEATHERED METAVOLCANIC. NO PRESH ROCK WAS ENCOUNTERED ABOVE 45' SO HOLE WAS PULLED.</p> <p>→ WE HAD PROBLEMS WITH AN ADJOINING PROPERTY OWNER; WE CROSSED HIS LAND (I ASSUMED THAT WE HAD PERMISSION LIKE THE HUNT CLUB), HE HAD THREATENED TO SHOOT THE NEXT MAN HE SAW ON HIS LAND, SO WE LEFT AS SOON AS WE SAW NO PRESH ROCK ABOVE 45'.</p>			

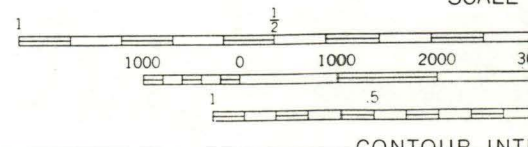
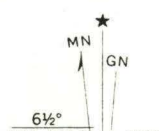


CH-C-7-89
Lat: 353824
Long: 790710
7.5' Merry Oaks
10' Contour Interval



(COLONY)
5155 11 SW

Mapped, edited, and published by the Geological Survey
Control by USGS, NOS/NOAA, and North Carolina Geodetic Survey
Topography by photogrammetric methods from aerial photographs
taken 1965. Field checked 1969
Polyconic projection. 10,000-foot grid ticks based on North Carolina



(MONC)
5155
SCALE 1
C