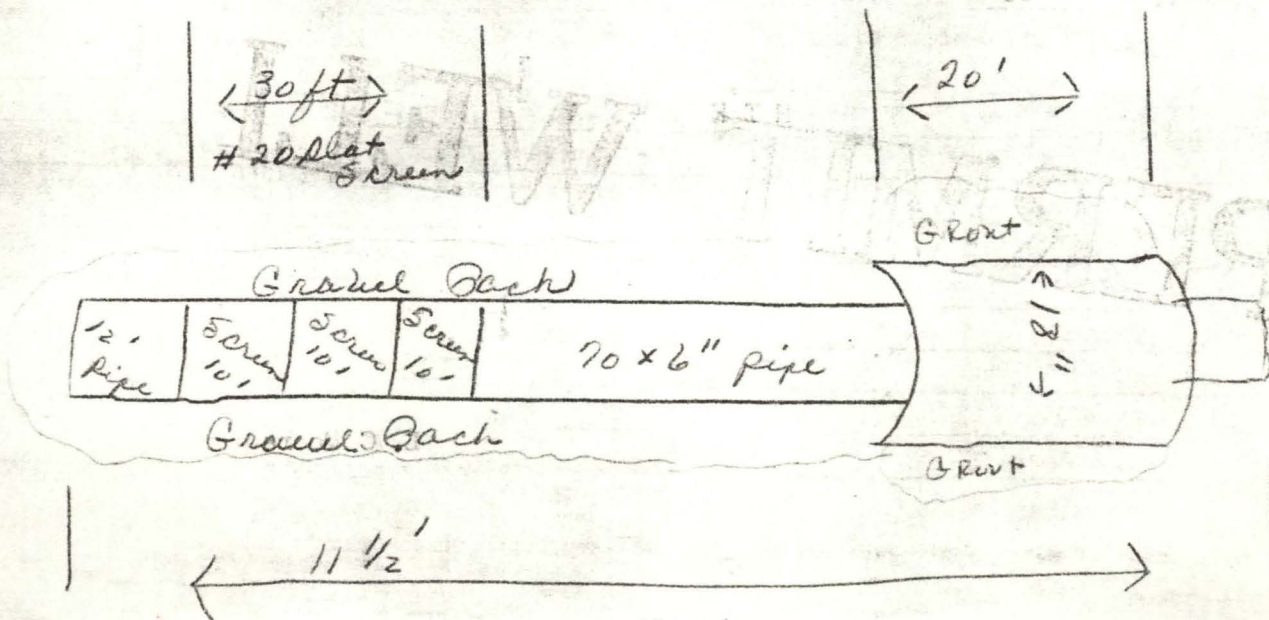


# CUM-P-1-72

## DRILLING LOG

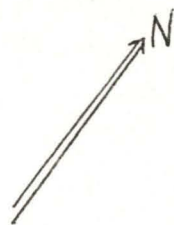
Depth			Formation			Depth			Formation		
From	To	Formation	From	To	Formation	From	To	Formation	From	To	Formation
0	20	Pit Casing in Clay									
0	1	Top Soil									
1	15	Sand									
15	20	Clay									
20	25	Sand & Clay									
25	30	Sand									
30	38	Clay									
38	52	Sand									
52	70	Clay									
70	80	Sand									
80	110	Clay									

LOCATION: Draw sketch below showing location of well in relation to nearby towns, roads, and streams with North in the direction of the arrow. Show distance from well to least two nearby reference points, such as road junctions, stream crossings or other land marks.

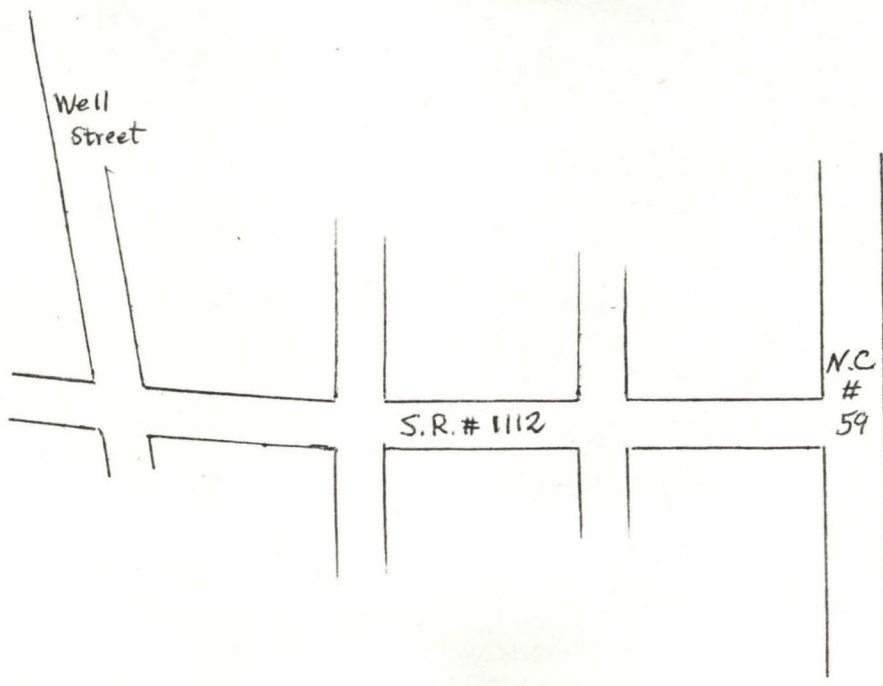


CUM-P-1-72

WCP 671.  
U-43, h-6



Well site



Location of #1 Well, April 1972  
Hope Mills, N.C.

785716  
345828

111

12 CD-P-1-72

SANIT PAULS  
15'

UNITED STATES  
DEPARTMENT OF THE INTERIOR  
GEOLOGICAL SURVEY

(SCALE)

79°00' 683000m.E. 55' DUNN 28 MI. FAYETTEVILLE 4 MI. (FAYETTEVILLE)

