



FLOFLORIDA

GEOPHYSICAL LOGGING, INC.

HIGH
RESOLUTION
TEMPERATURE
LOG

FILE NO. _____

COMPANY COLLIER COUNTY

WELL NCRWTP IM-1

FIELD NORTH NAPLES

COUNTY COLLIER STATE FLORIDA

LOCATION
NORTH COLLIER REGIONAL
WASTEWATER TREATMENT PLANT

SEC. _____ TWP _____ RGE _____

PERMANENT DATUM PAD ELEV. _____

LOG MEASURED FROM PAD FT. ABOVE PERMANENT DATUM

DRILLING MEASURED FROM PAD ELEV.: K.B. N/A
D.F. N/A
G.L. N/A

OTHER SERVICES:
RTS
DHTV

DATE 16-DEC-97

RUN NO. MIT

TYPE LOG HRT

DEPTH-DRILLER 3330'

DEPTH-LOGGER 2792'

LOGGED INTERVAL SURFACE TO 2792' TO _____

OPERATING RIG TIME 2 HOURS

TYPE FLUID IN HOLE WATER

SALINITY, PPM CL N/A

DENSITY-VISCOSITY N/A

LEVEL FULL

MAX. REC. TEMP, DEG F. 95 DEG. F

EQUIPMENT-LOCATION 102-FTM

RECORDED BY MCHUGH

WITNESSED BY STROSS MILLER

BOREHOLE RECORD				CASING RECORD			
RUN NO.	BIT	FROM	TO	SIZE	MGT.	FROM	TO
				38"		SURF	425'
				30"		SURF	1310'
				20"		SURF	2497'
				16"		SURF	2445'

ALL INTERPRETATIONS ARE OPINIONS BASED ON INFERENCES FROM ELECTRICAL OR OTHER MEASUREMENTS AND WE CANNOT AND DO NOT GUARANTEE THE ACCURACY OR CORRECTNESS OF ANY INTERPRETATION, AND WE SHALL NOT, EXCEPT IN THE CASE OF GROSS OR WILLFULL NEGLIGENCE ON OUR PART, BE LIABLE OR RESPONSIBLE FOR ANY LOSS, COSTS, DAMAGES, OR EXPENSES INCURRED OR SUSTAINED BY ANYONE RESULTING FROM ANY INTERPRETATION MADE BY ANY OF OUR OFFICERS, AGENTS OR EMPLOYEES. THESE INTERPRETATIONS ARE ALSO SUBJECT TO OUR GENERAL TERMS AND CONDITIONS SET OUT IN OUR CURRENT PRICE SCHEDULE.

Entered into
OCULUS
South District



REMARKS

WELL STATUS: STATIC (SINCE 10:00 AM, 12/16/97)
DATA GATHERED LOGGING DOWN.

VERSION: 2.42

TEMPERATURE

NC1TEMP1

FINISH DEPTH: **3372.1 FEET** DIRECTION: **DOWN** DATE: **12/16/97** TIME: **15:07:12** MODE: **TRACE PLAYBACK**

DELTA TEMPERATURE

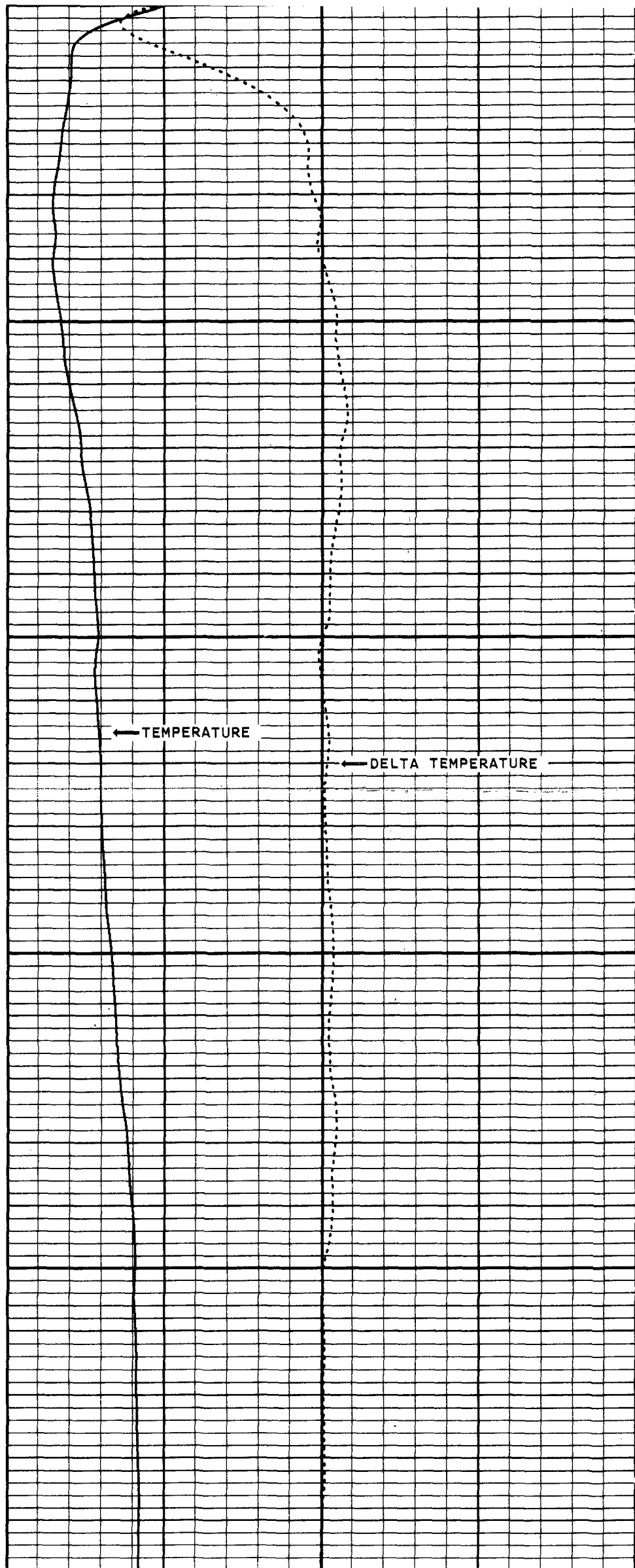
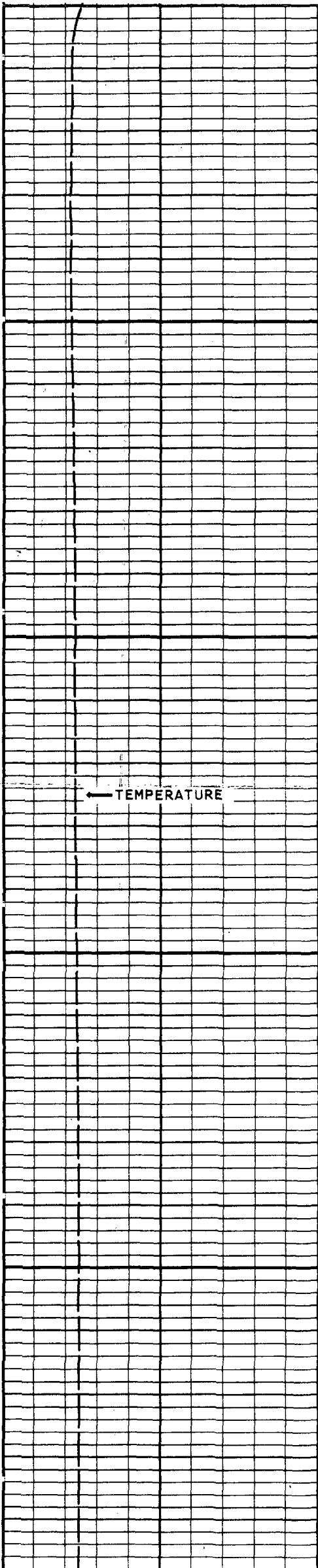
.....
-1.0 1.0

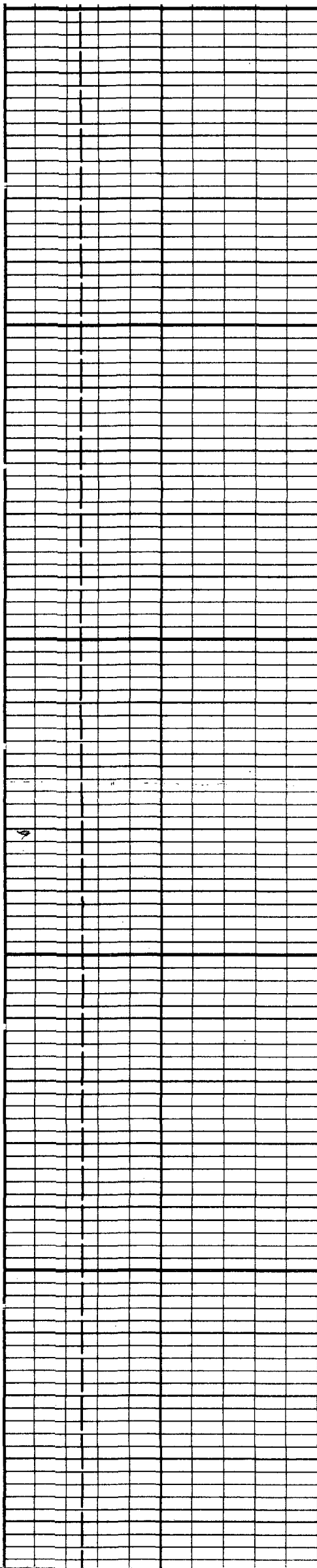
MC: TEMPERATURE

50 DEGREES 150

TEMPERATURE

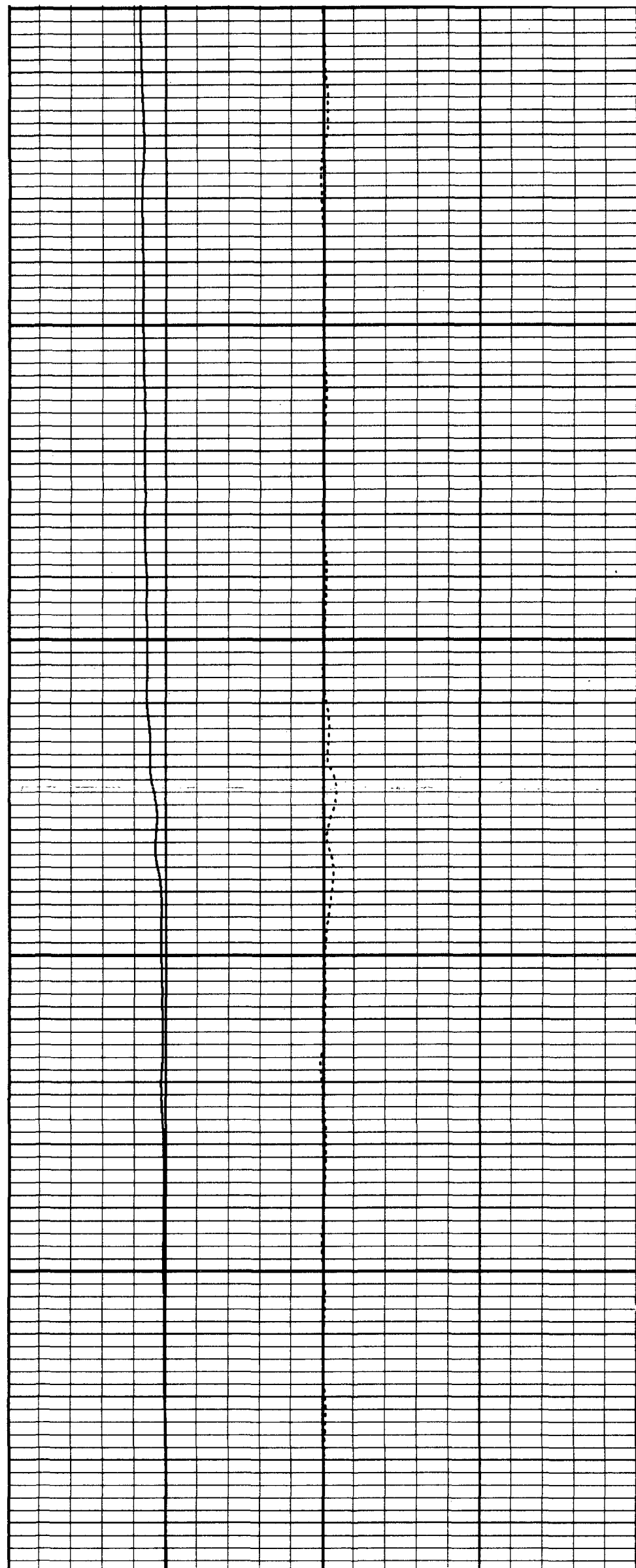
70 DEGREES 90






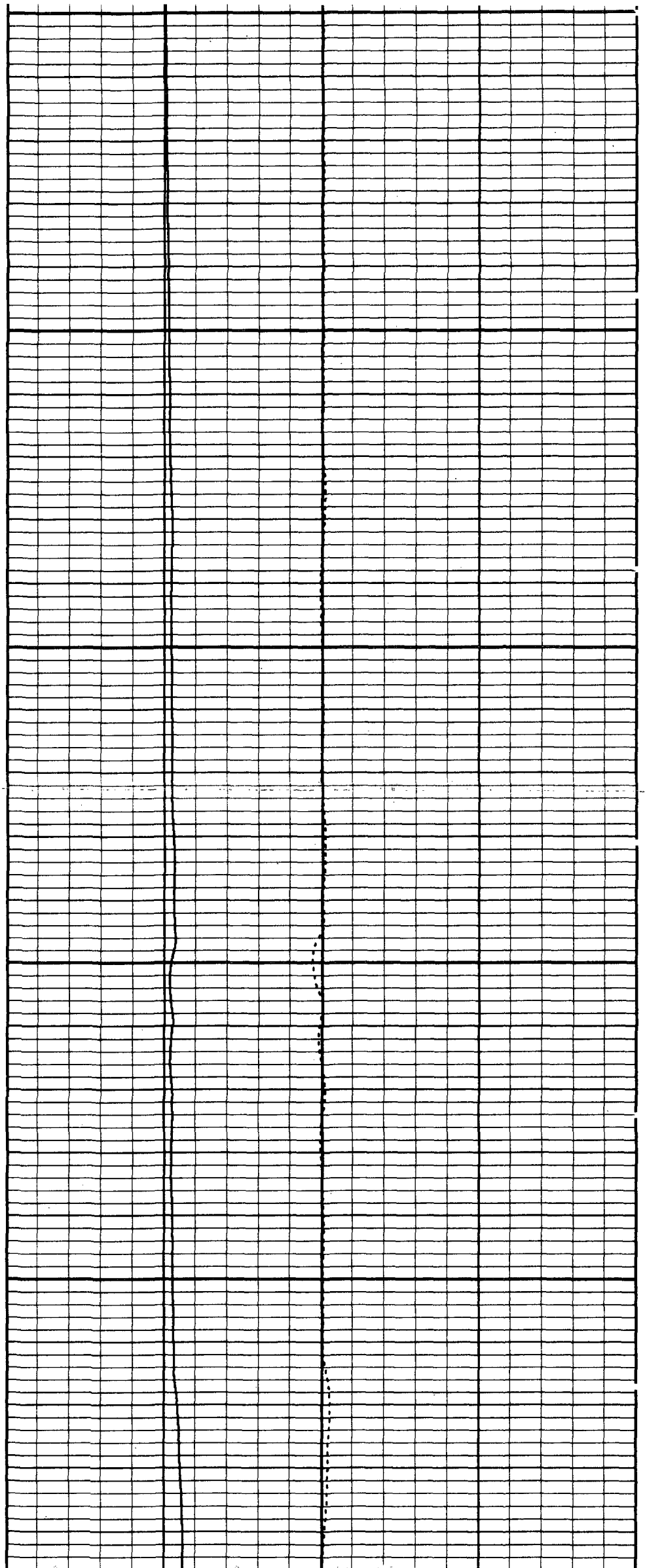
300

400



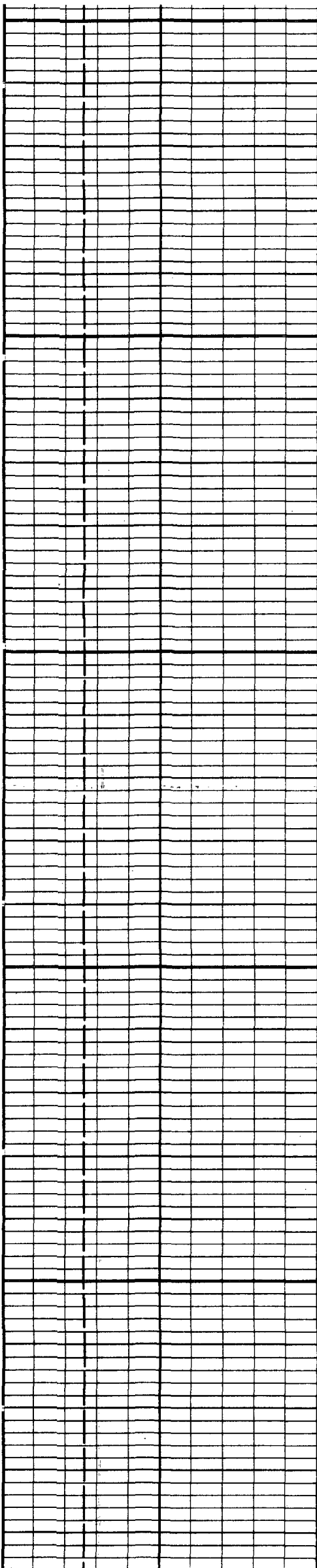


500



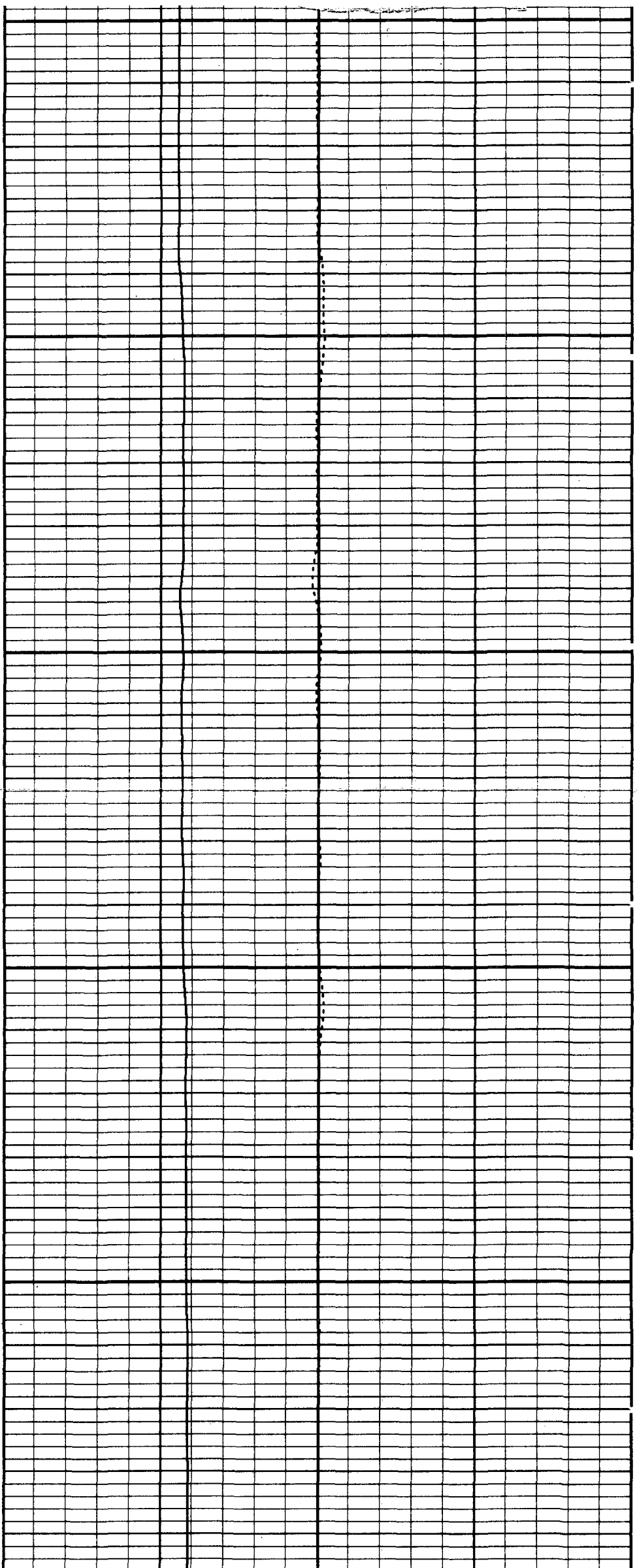
600

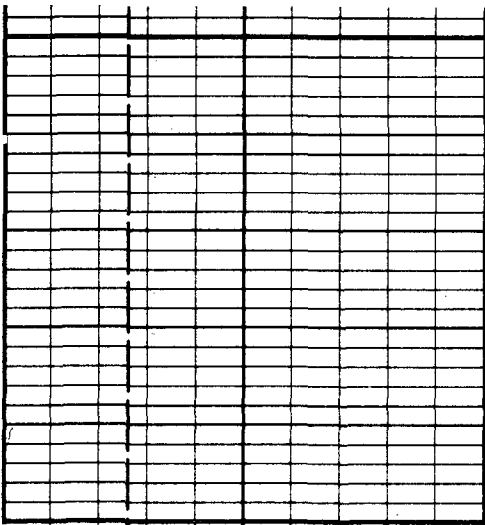
700



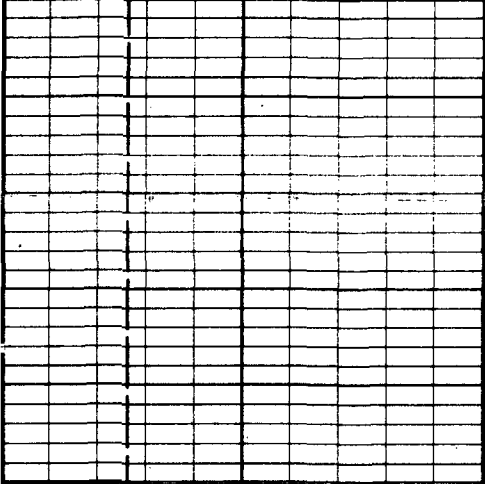
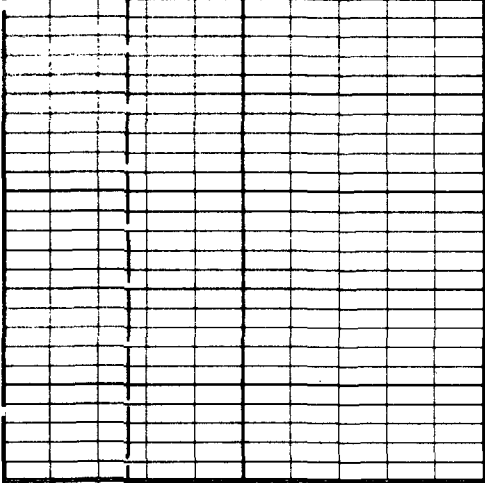
800

900


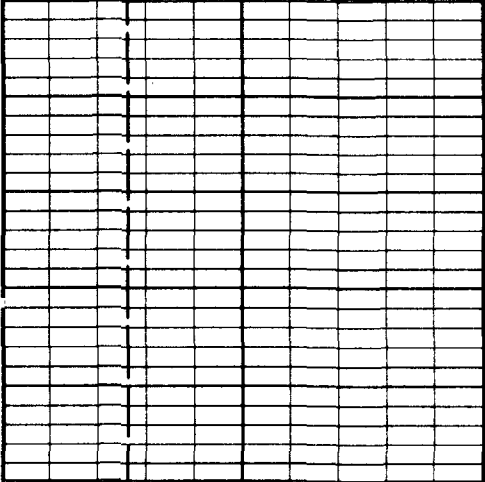









1000

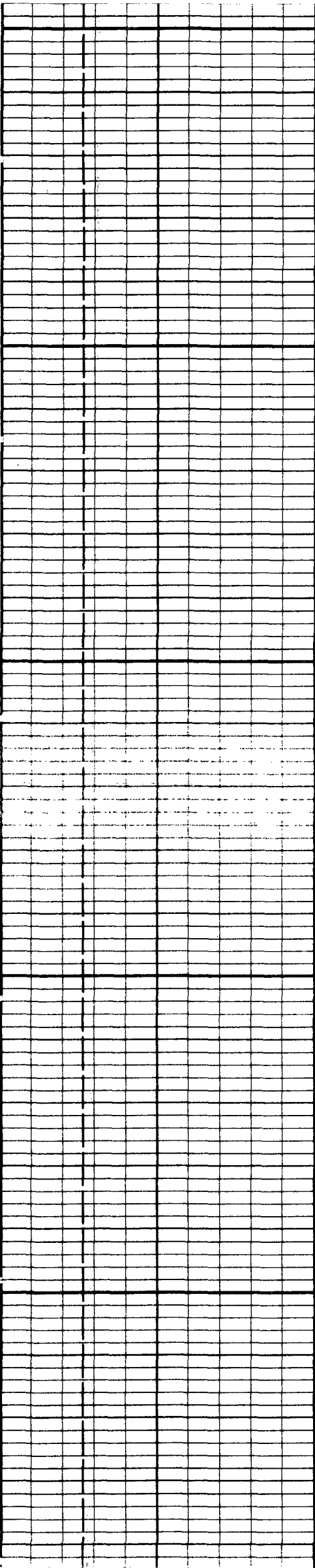


1100



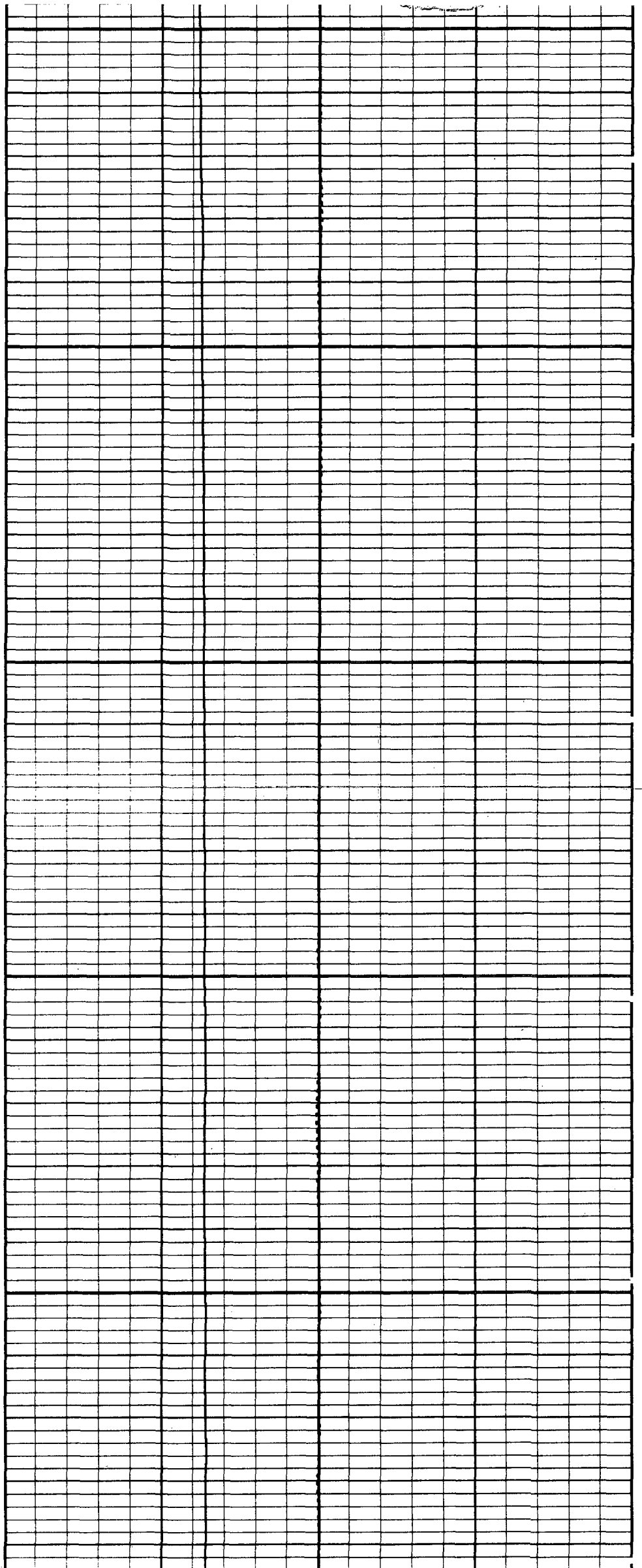
1200





1300

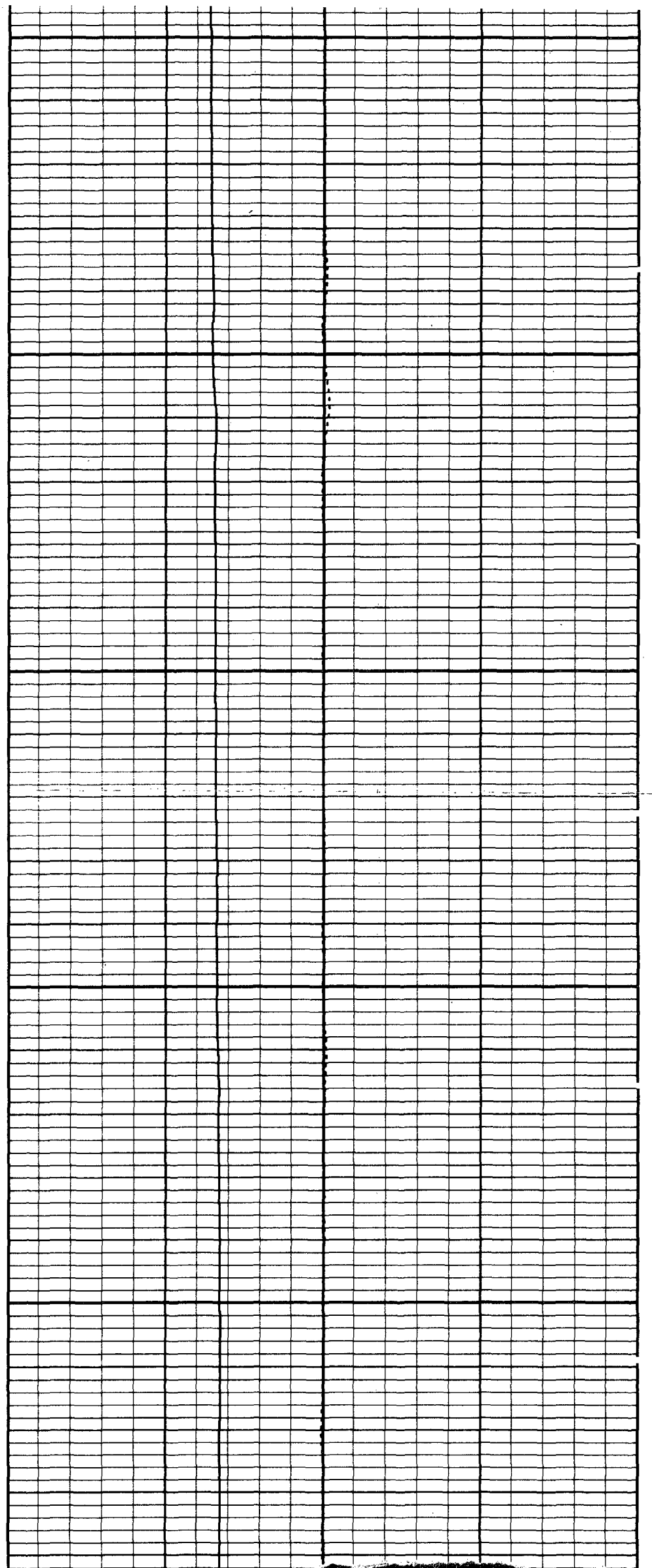
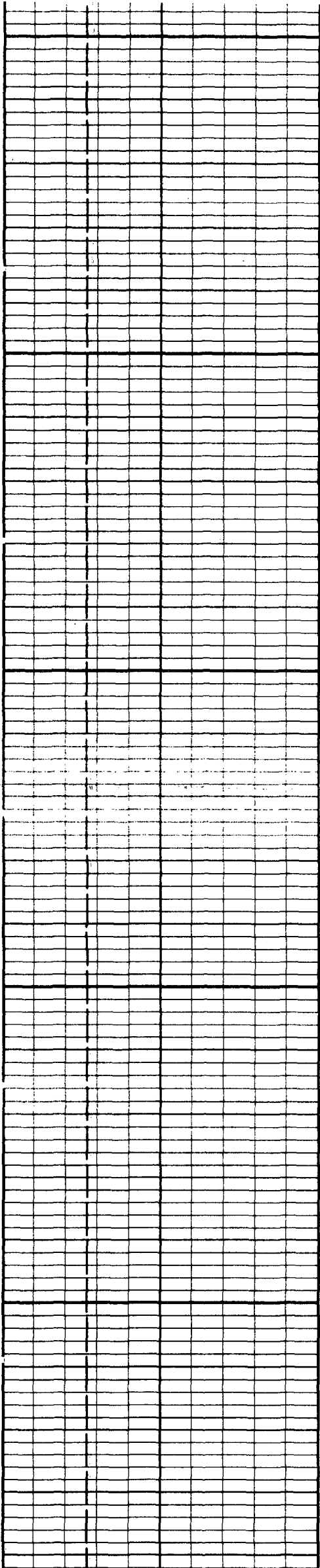
1400




1500

1600

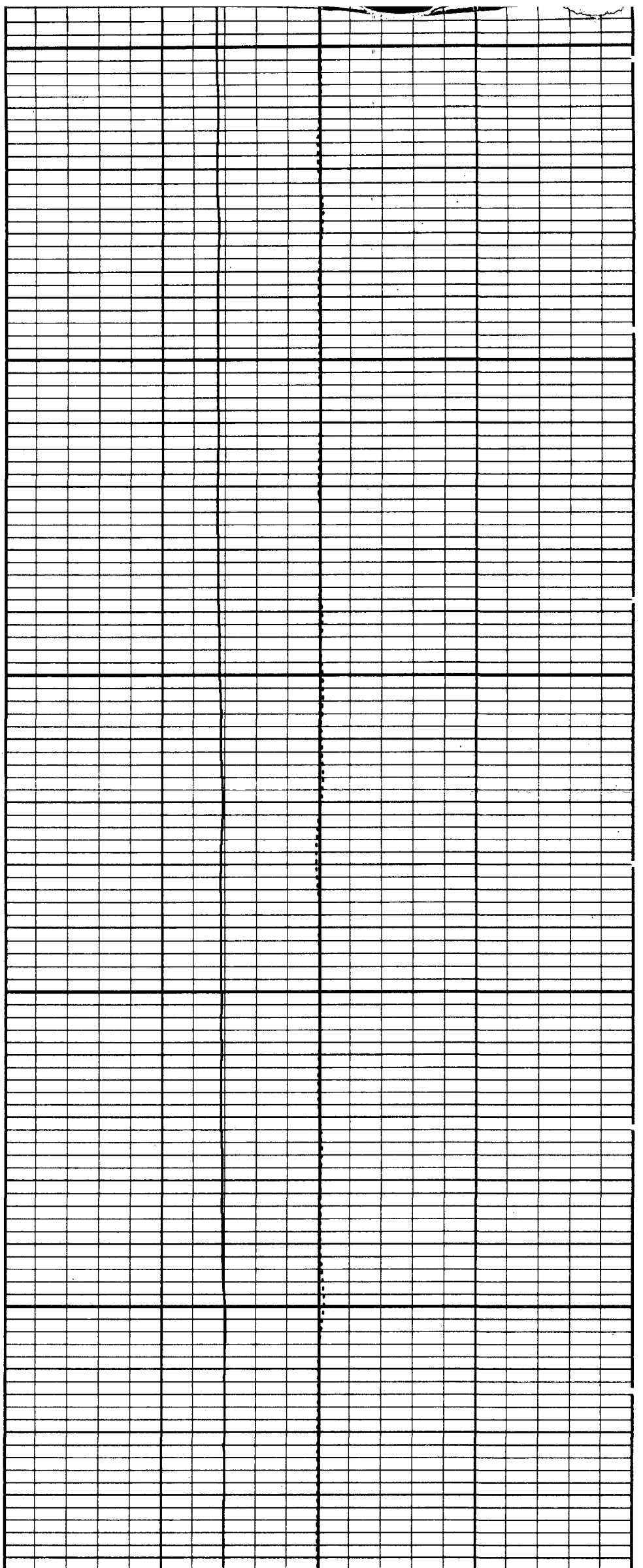
1700

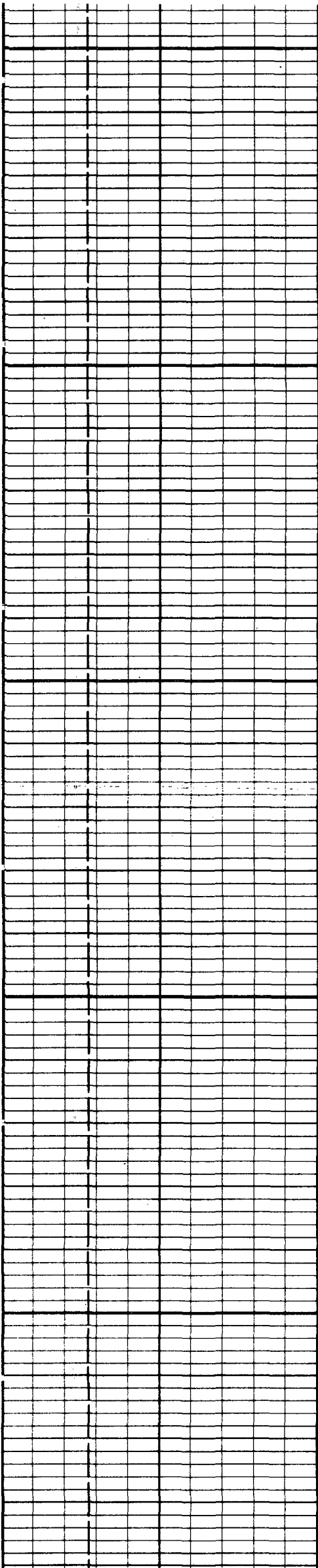




1800

1900

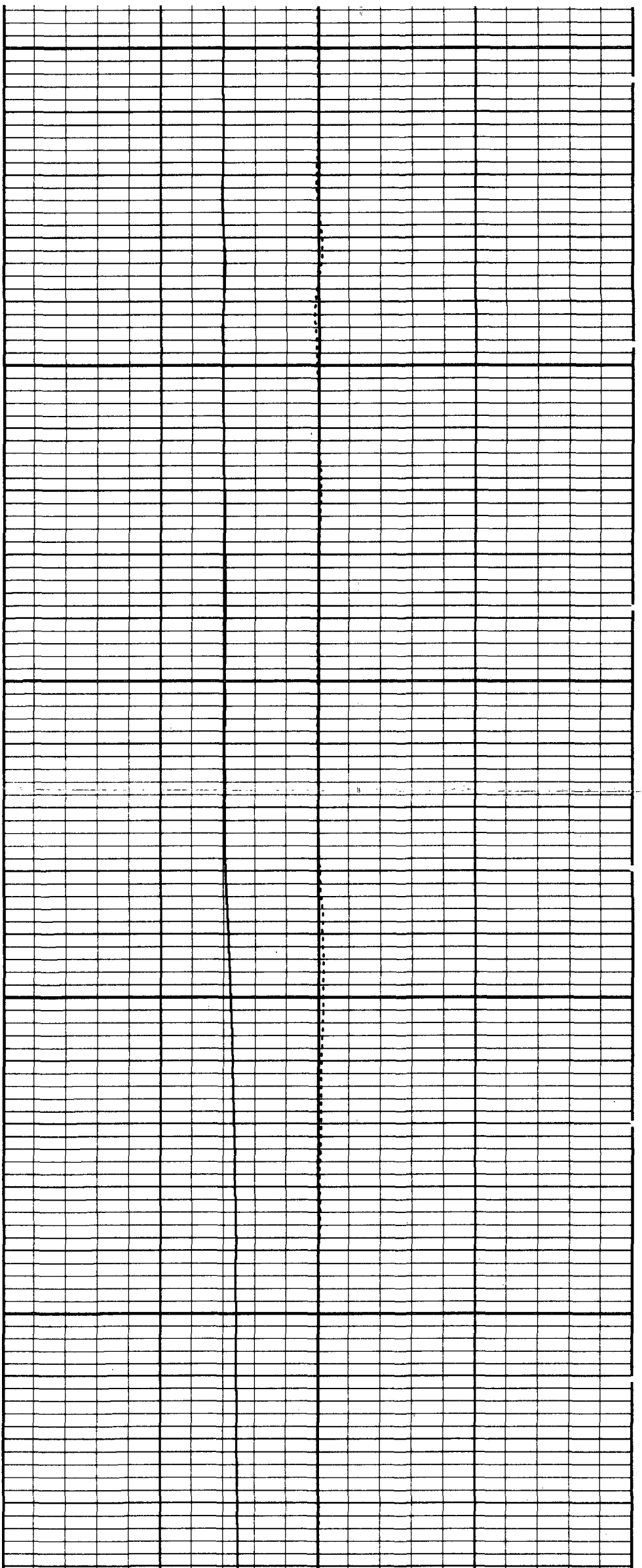


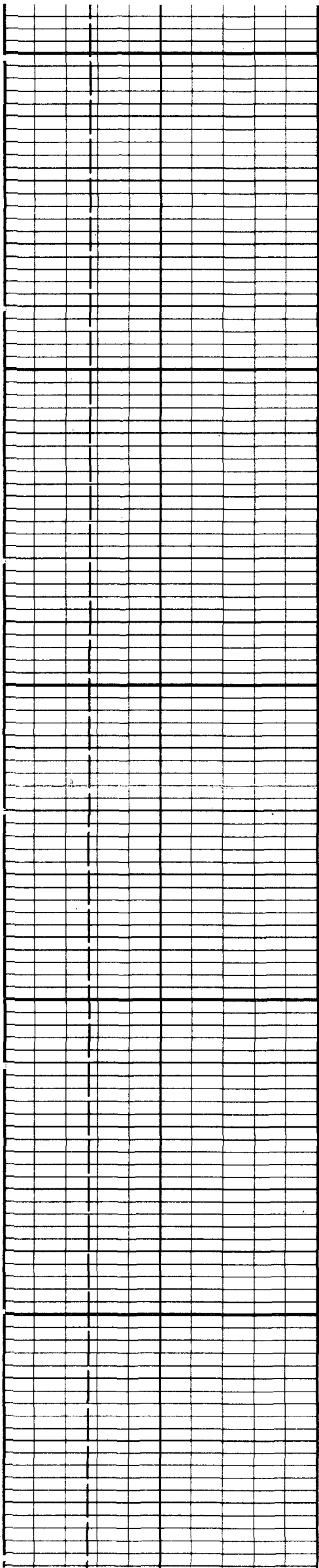


2000

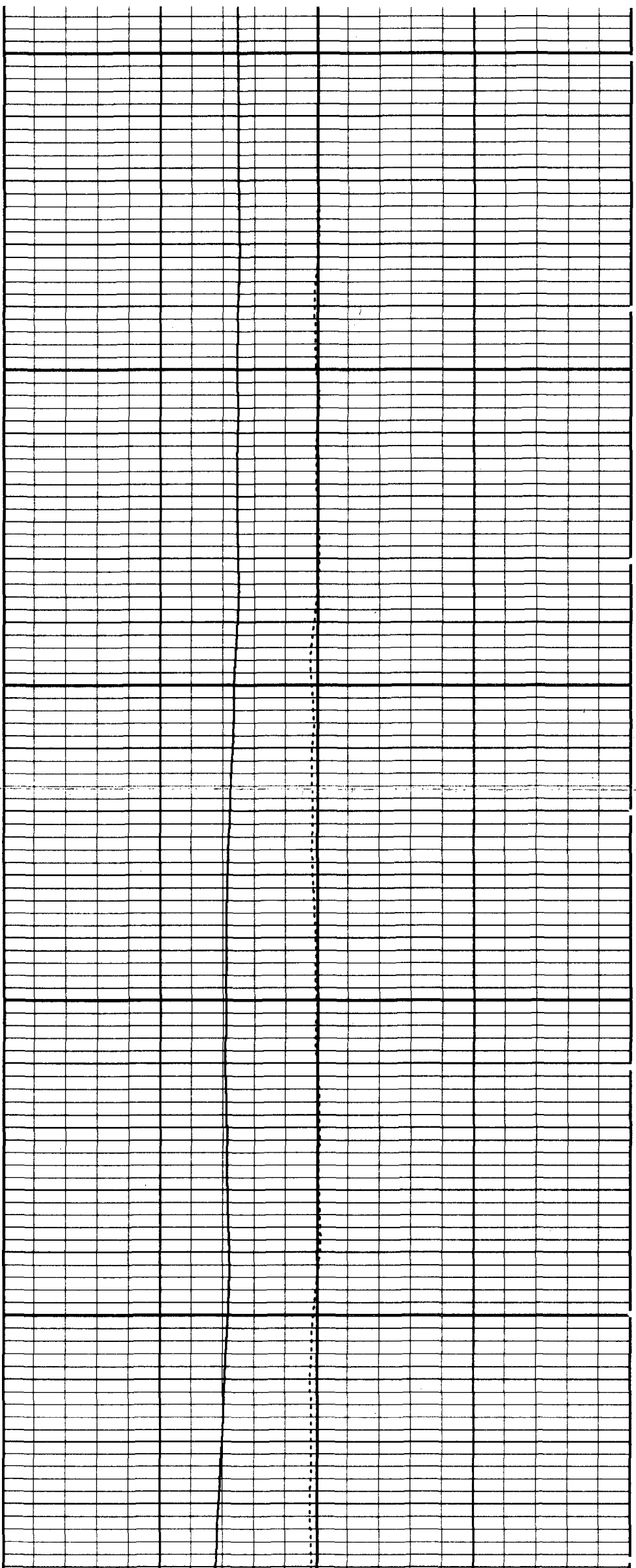
2100

2200





2300



2400

CSG

2500

2600

2700

