

Southern Resource Exploration

P.O. Box 14311
Gainesville, Florida 32604
Phone 352-3725950

TEMPERATURE LOG

COMPANY : DIVERSIFIED DRILLING INC.
WELL : ASR-3
LOCATION/FIELD : PUNTA GORDA WATER T P
COUNTY : CHARLOTTE
STATE : FL
SECTION :

OTHER SERVICES:



TOWNSHIP : RANGE :

DATE : 12/17/01
DEPTH DRILLER : 810
LOG BOTTOM : 837.60
LOG TOP : 12.20

PERMANENT DATUM :

LOG MEASURED FROM: GL
DRL MEASURED FROM: GL

KB :
DF :
GL :

CASING DIAMETER : 17.4
CASING TYPE : PVC
CASING THICKNESS:

LOGGING UNIT : LWT
FIELD OFFICE : GVL
RECORDED BY : JCP

BIT SIZE : -
MAGNETIC DECL. :
MATRIX DENSITY :
NEUTRON MATRIX :

BOREHOLE FLUID : WATER
RM :
RM TEMPERATURE :
MATRIX DELTA T :

FILE : ORIGINAL
TYPE : MTMP

THRESH: 5000

Temp log run apprx. 2 days after cementing
log run 9:00 am 12/17/2001

ALL SERVICES PROVIDED SUBJECT TO STANDARD TERMS AND CONDITIONS



Entered into
OCULUS
South District

FEET

DEL TEMP

-1

DEG F

1

TEMP

70

DEG F

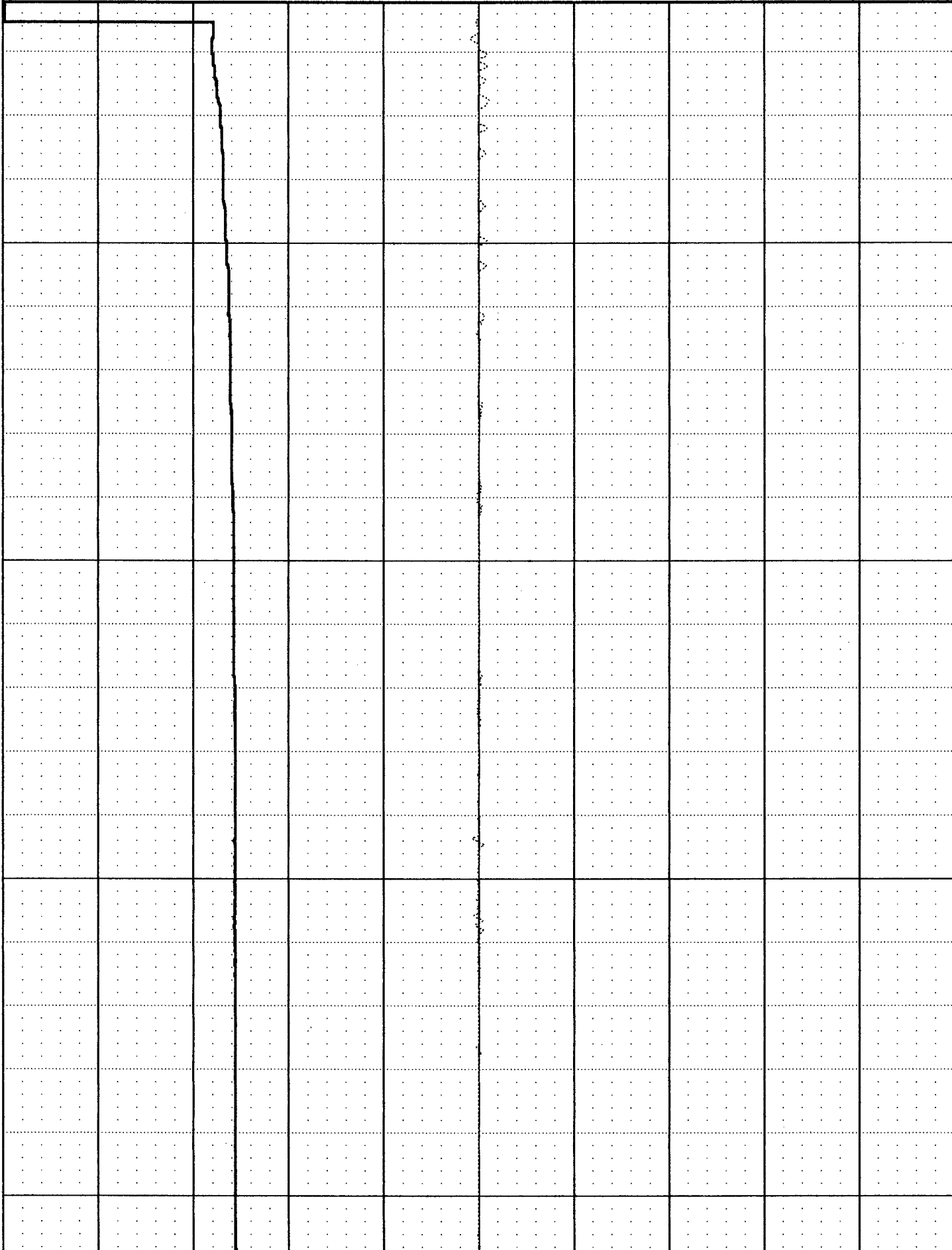
120

50

100

150

200

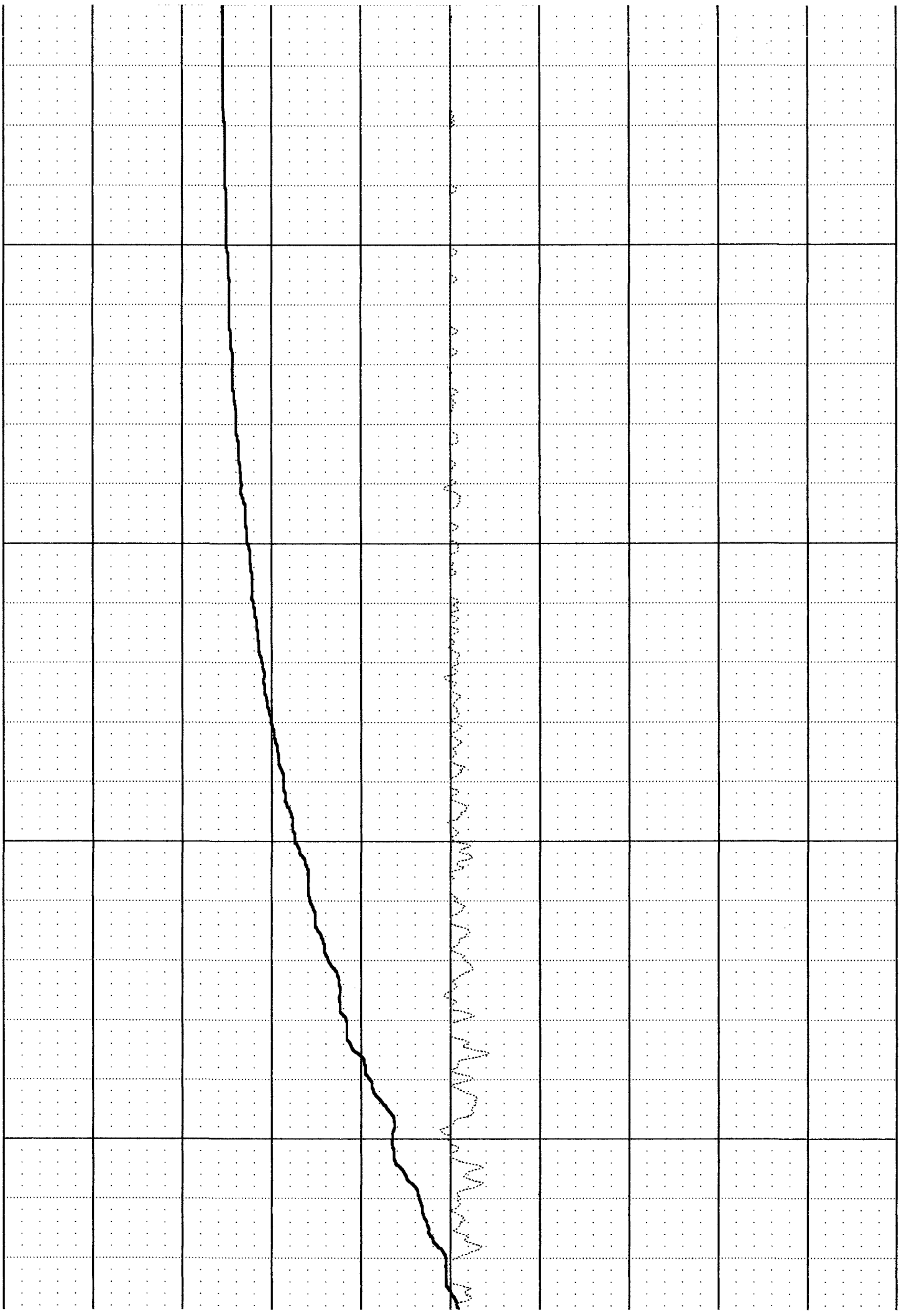


250

300

350

400

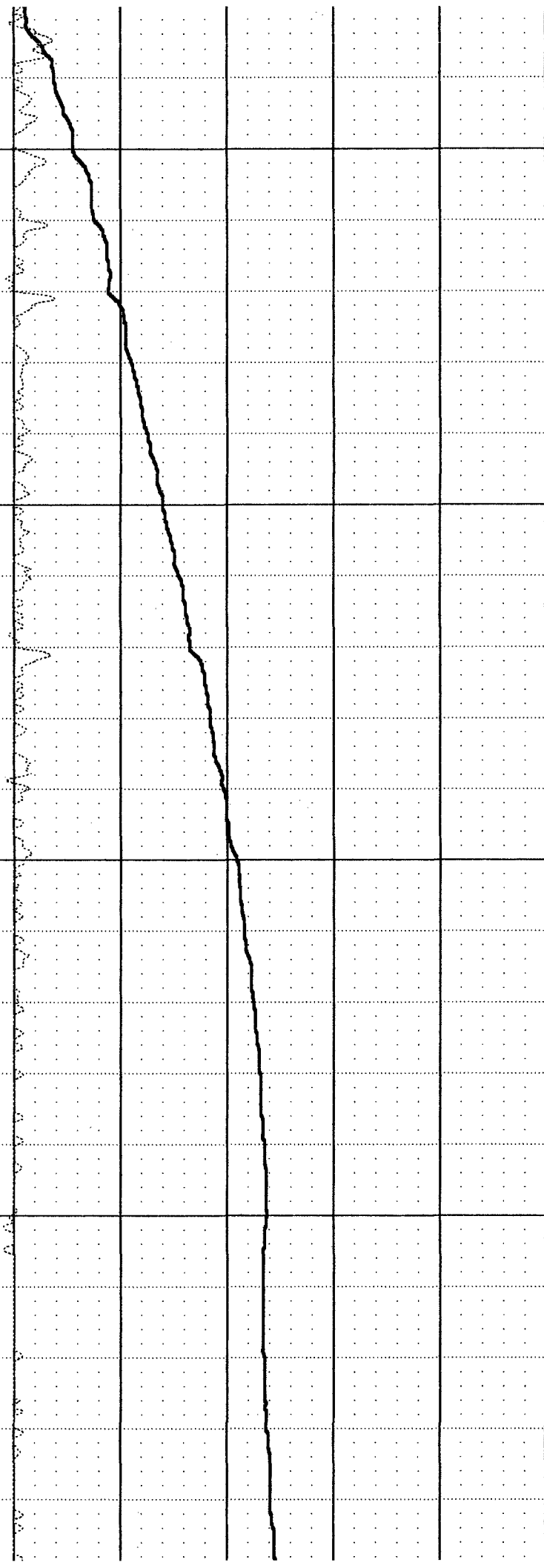


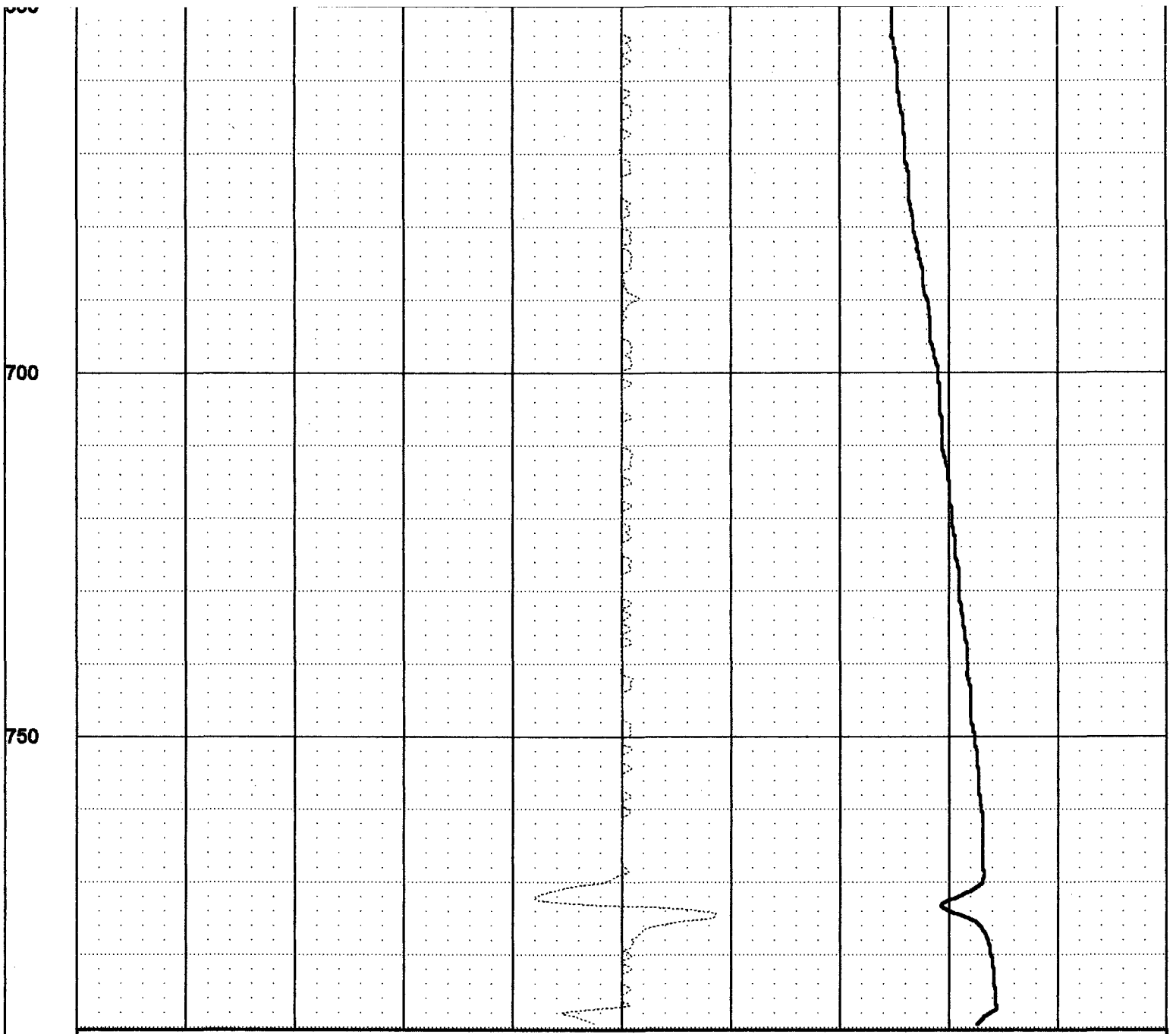
450

500

550

600





70	DEG F	120
	TEMP	
-1	DEG F	1
	DEL TEMP	

FEET