

Schlumberger

TEMPERATURE LOG

COUNTY	LEE	COMPANY	DRILLERS INC.
FIELD	N. FT. MYERS	WELL	N. FT. MYERS IW
LOCATION		COMPANY	DRILLERS INC.
WELL	N. FT. MYERS IW	COUNTY	LEE
FIELD	N. FT. MYERS	STATE	FLORIDA
COUNTY	LEE		
PERMANENT DATUM	PAD LEVEL	ELEV.	Elev. K.B.
LOG MEASURED FROM	PAD LEVEL		D.F.
DRILLING MEASURED FROM	PAD LEVEL		Q.L.
DATE	11-NOV-87		
RUN NO.	4		
DEPTH DRILLER	2342.0 F		
DEPTH LOGGER (SOHL)	2349.0 F		
BTM. LOG INTERVAL	2349.0 F		
TOP LOG INTERVAL	0.0 F		
CASING-DRILLER	20 @ 1582.0 F	24 @ 1096.0 F	
CASING-LOGGER	1583.0 F	1088.0 F	
BIT SIZE	24	30	
TYPE FLUID IN HOLE	SALT WATER		
DENS.			
PH			
SOURCE OF SAMPLE	NONE		
Rm @ Meas. Temp.			
Rmf @ Meas. Temp.			
Rmo @ Meas. Temp.			
SOURCE: Rmf			
Rmo			
Rm @ BHT			
CIRCULATION ENDED			
LOGGER ON BOTTOM	2200		
MAX. REC. TEMP.	98.0 DEGF		
EQUIP. LOCATION	8183	FT MYERS	
RECORDED BY	BUCHHEL		
WITNESSED BY	PITT-FRATARCANGELU		

FOLD HERE ----- The well name, location and borehole reference data were furnished by the customer.

All interpretations are opinions based on inferences from electrical or other measurements and we cannot, and do not guarantee the accuracy or correctness of any interpretations, and we shall not, except in the case of gross or willful negligence on our part, be liable or responsible for any loss, costs, damages or expenses incurred or sustained by anyone resulting from any interpretations made by any of our officers, agents or employees. These interpretations are also subject to Clause 4 of our General Terms and Conditions as set out in our current Price Schedule.

Run No.	4
Service Order No.	312360
Drilling Fluid Level	10.0 F
Salinity	
Rmf @ BHT	⊗ 98.0 DEGF ⊗
Rmo @ BHT	⊗ 98.0 DEGF ⊗
Logging Speed	1800.0 F/HR
Equipment Data	
Tool Number 1	HTTB
Tool Number 2	HTM 35
Tool Number 3	
Tool Number 4	
Tool Number 5	
Tool Number 6	
Tool Number 7	
Tool Number 8	
Tool Number 9	
Tool Number 10	
Tool Number 11	
Tool Number 12	

REMARKS:
 .
 .
 THANK YOU FOR USING SCHLUMBERGER!!!

PARAMETERS

NAME	VALUE	UNIT	NAME	VALUE	UNIT
PP	RECD		DD	0.0	F
BS	24.0000	IN	BHS	OPEN	

TAPE NOT MADE

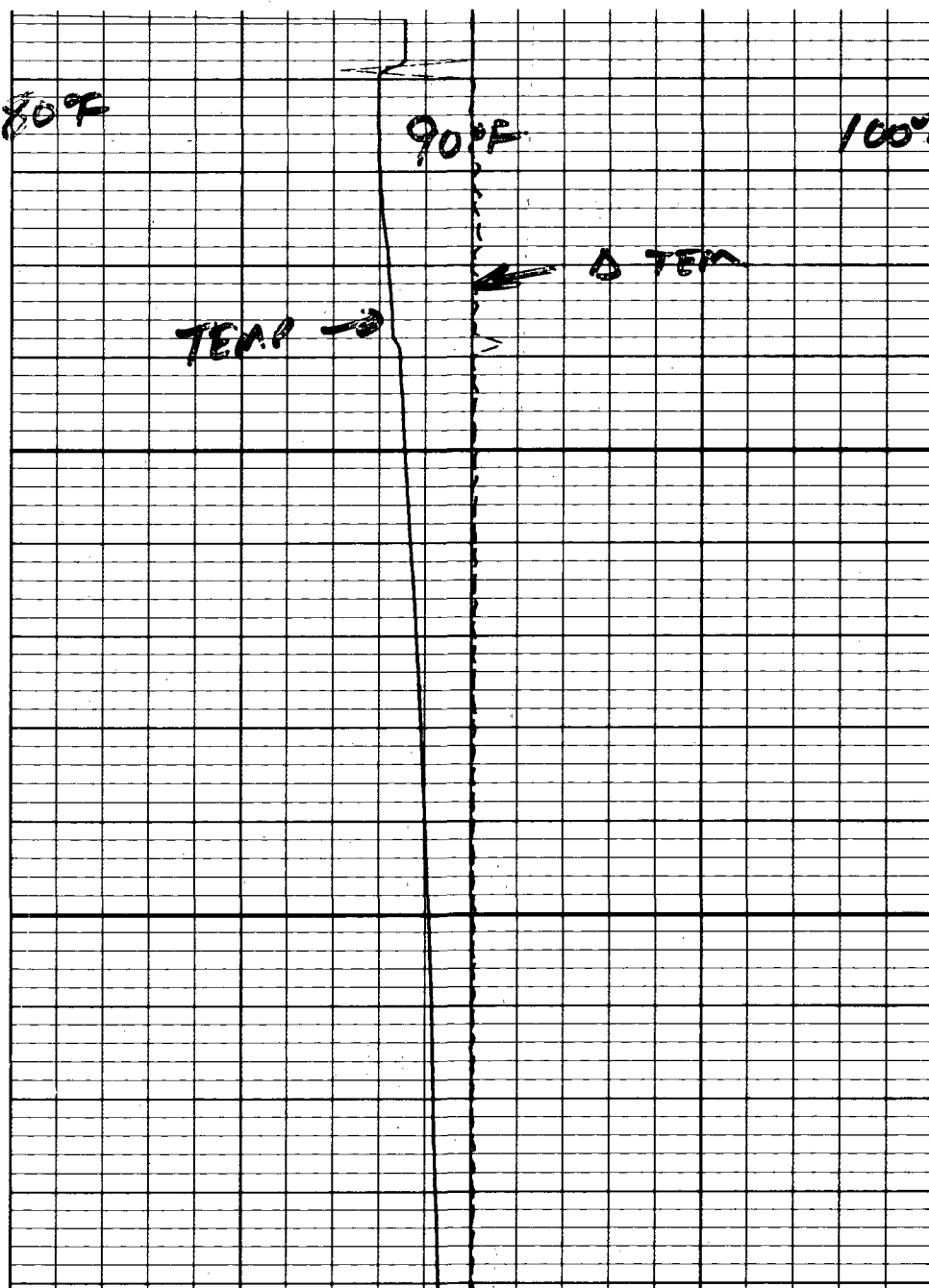

SENSOR MEASURE POINT TO TOOL ZERO

TEMP	1.3	FEET	CCL	6.3	FEET
CVEL	0.0	FEET	TENS	6.3	FEET
EXP	0.0	FEET			

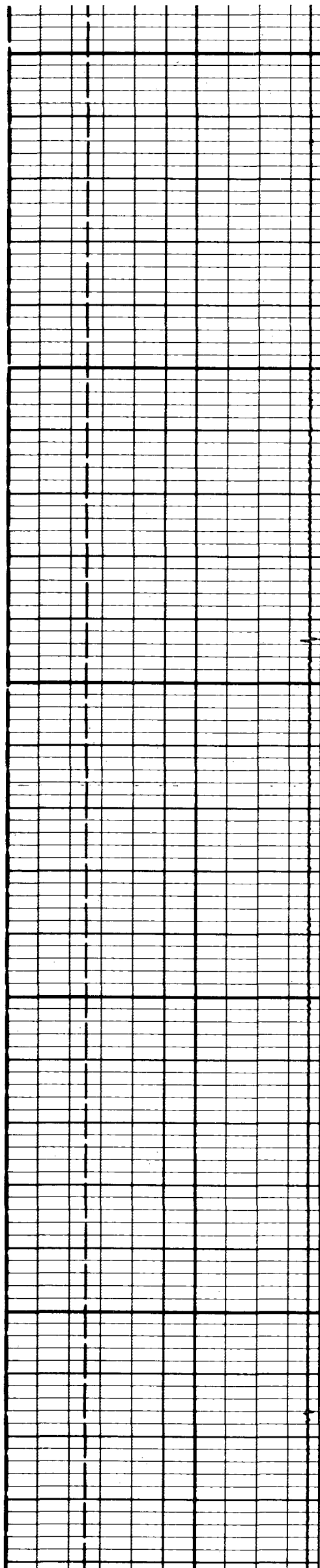
0.0	-200.0	-1.000	1.0000
CVEL(F/MN)		DTEM(DF/F)	
0.0	200.00	60.000	80.000
CVEL(F/MN)		TEMP(DEGF)	
-19.00	1.0000		
CCL			
0.0	150.00		
TEMP(DEGF)			

CP 27.772

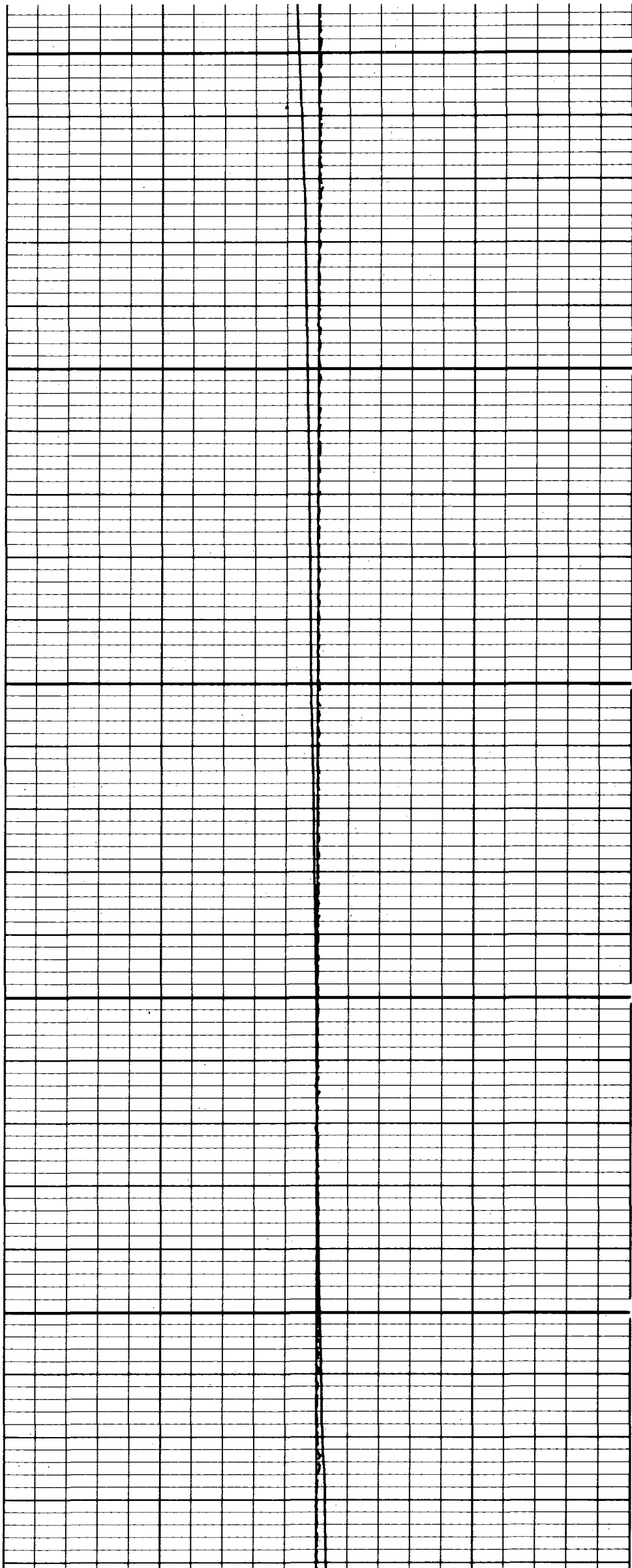
FILE 2 11-NOV-87 23:40
DATA ACQUIRED 11-NOV-87 22:37




100



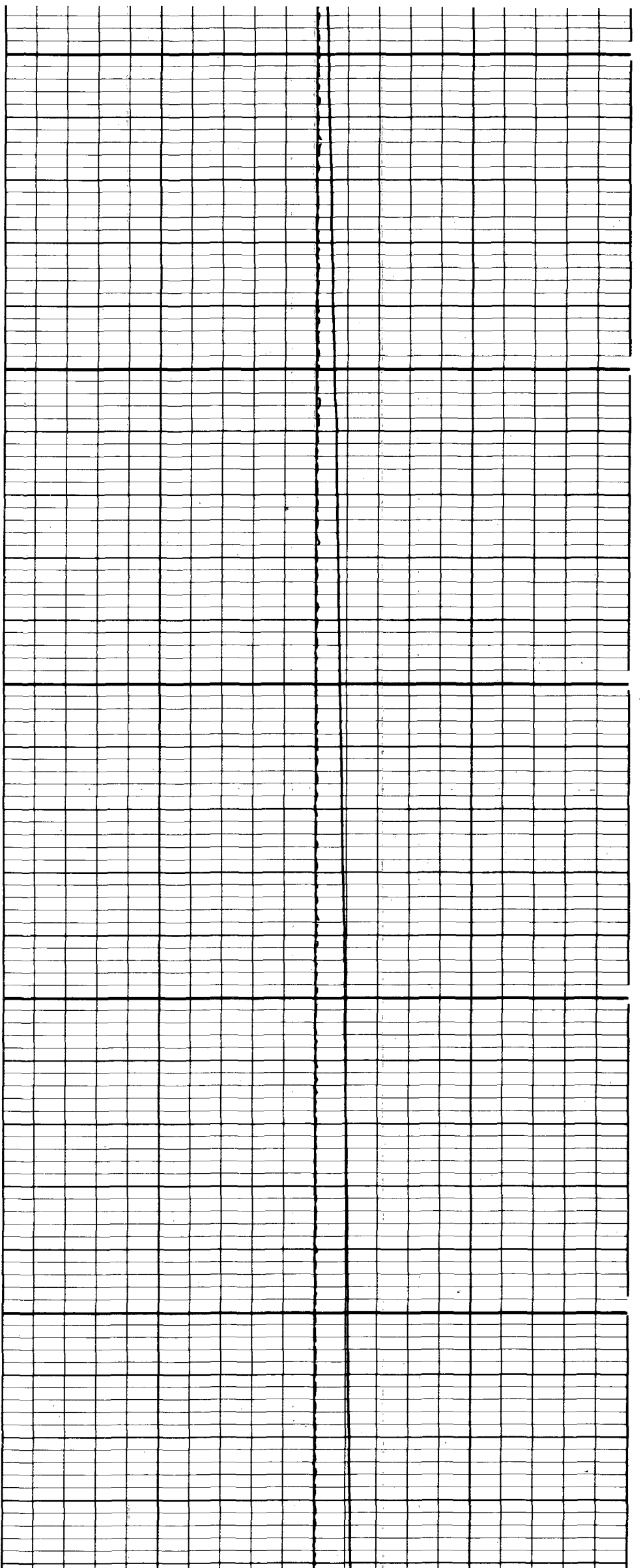
200



300

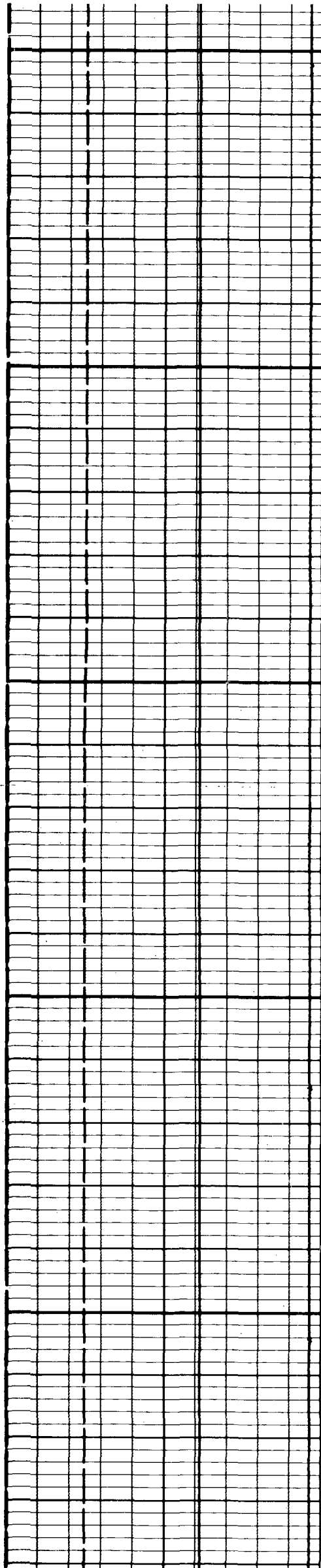


400

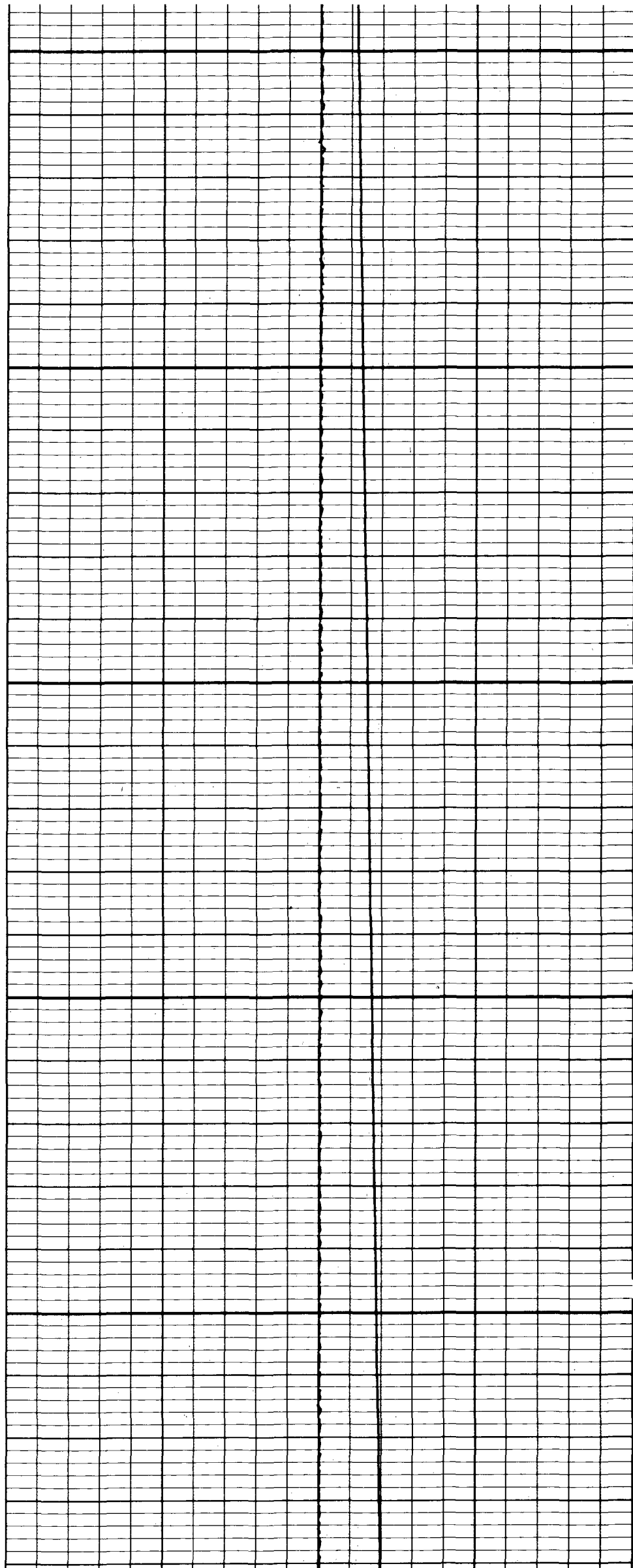


500

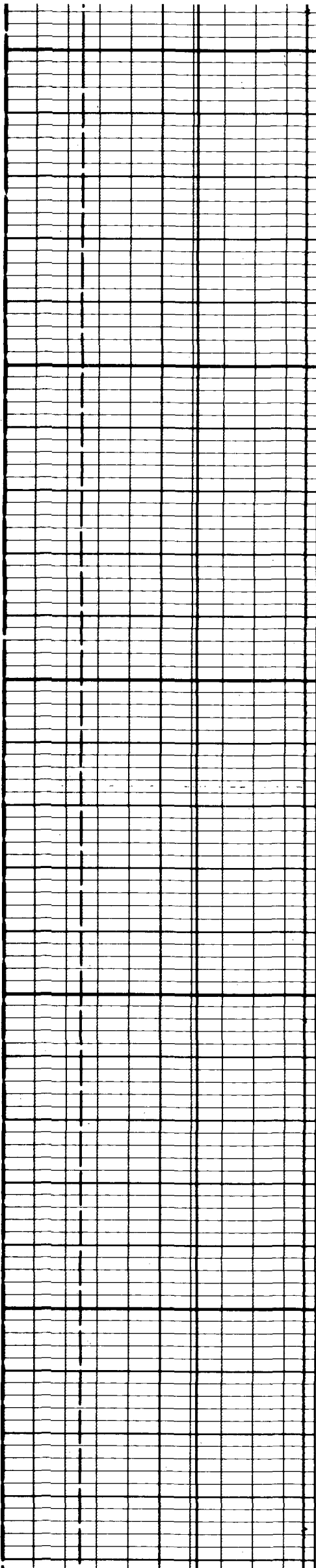
600



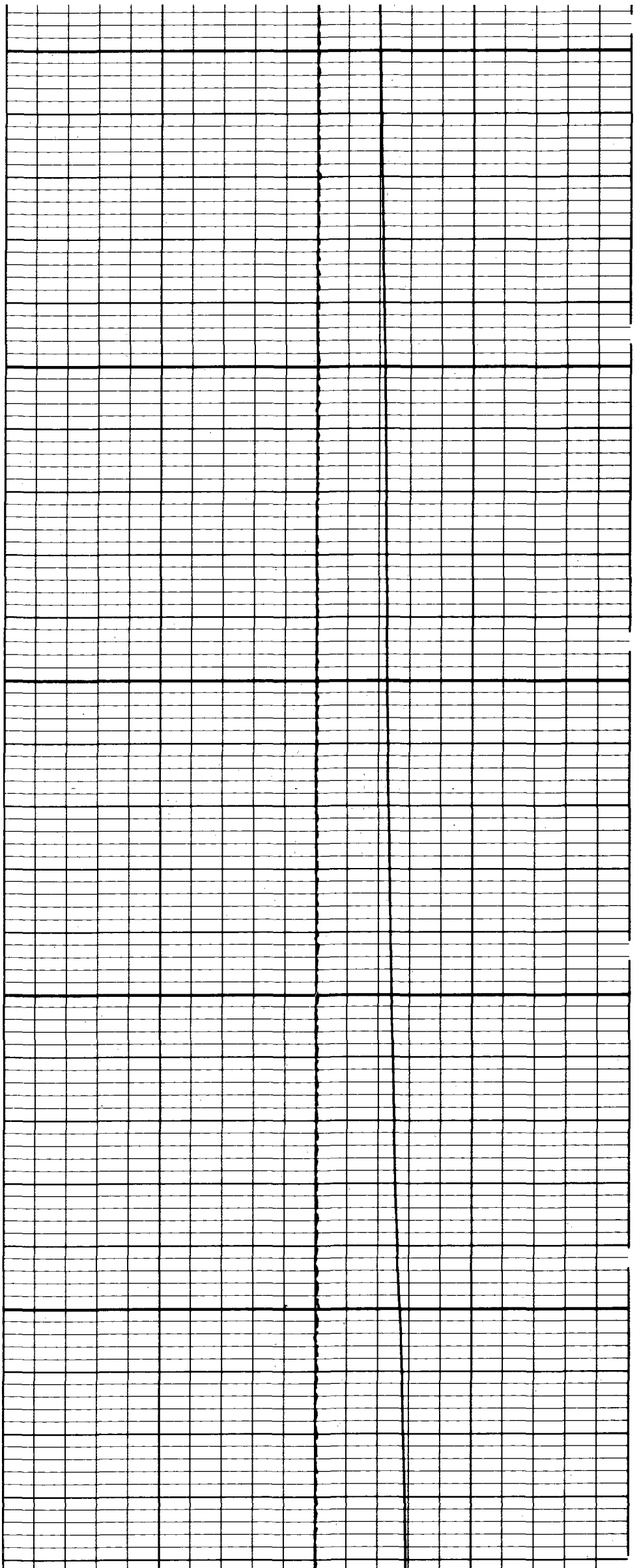
700



800

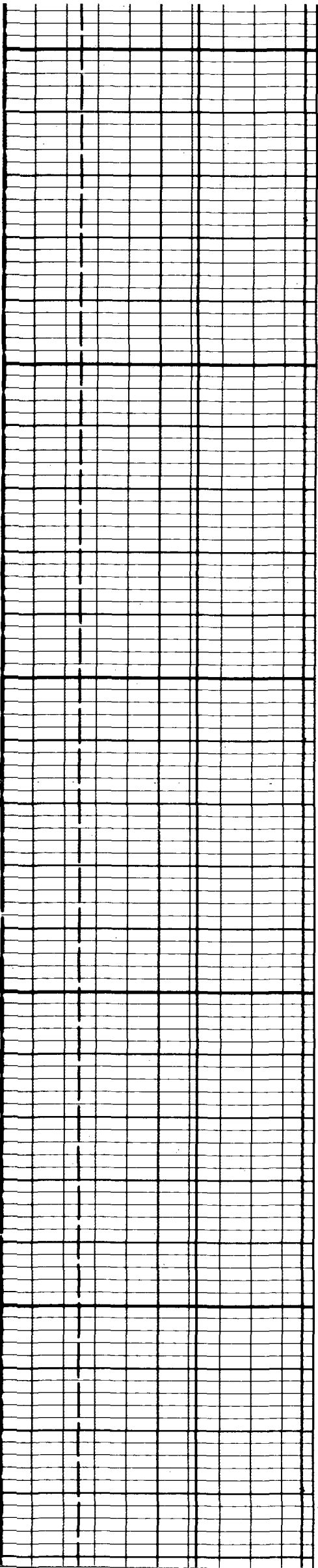


900

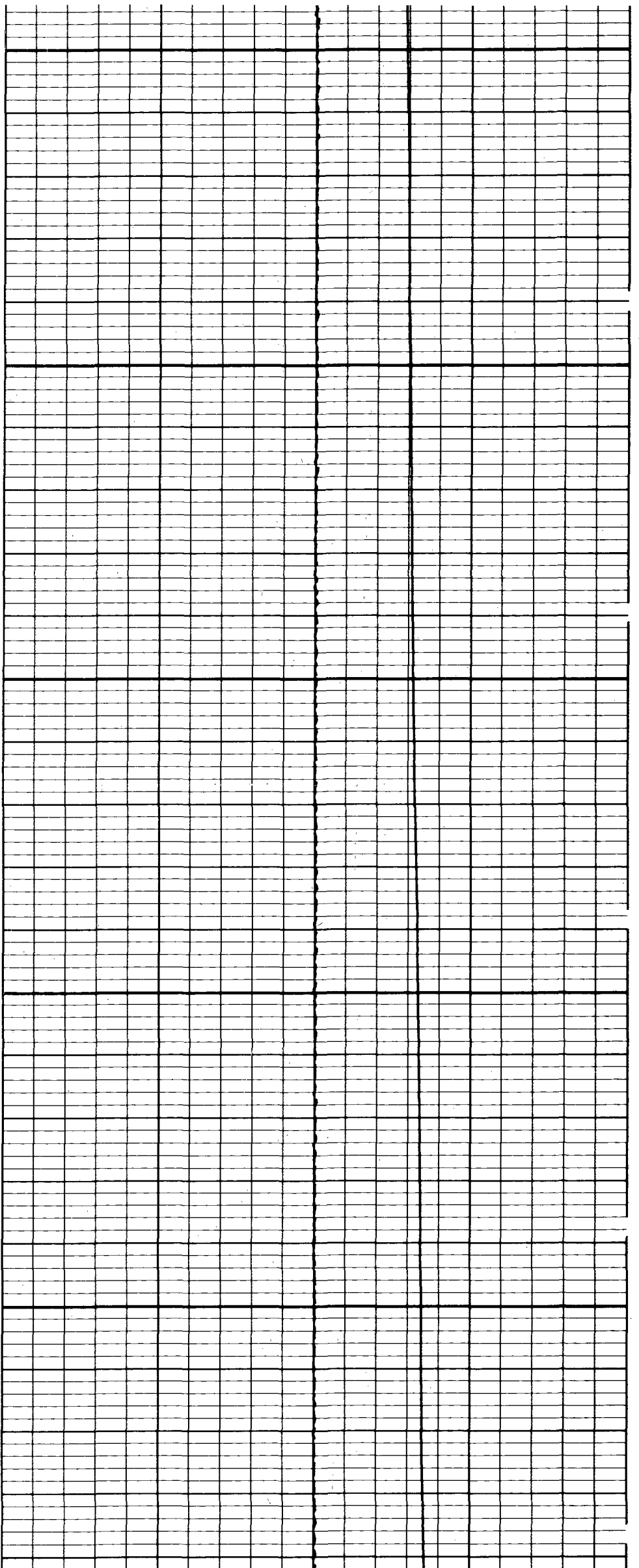


1000

1100



1200



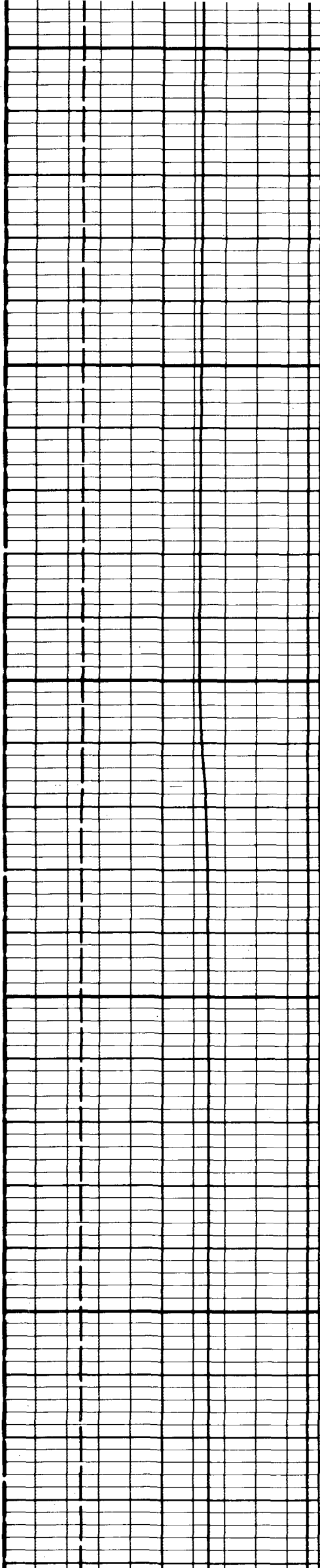
1300

1400

1500

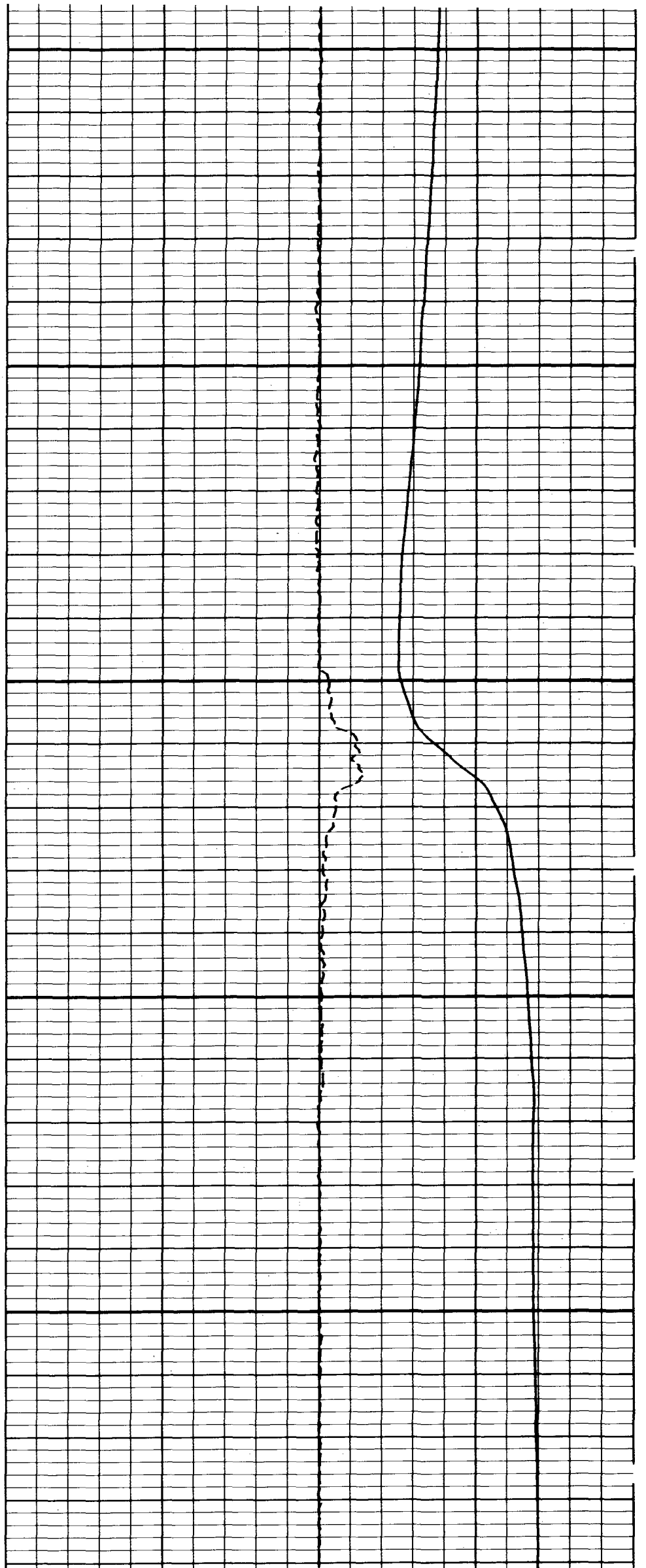
C. 56


1600



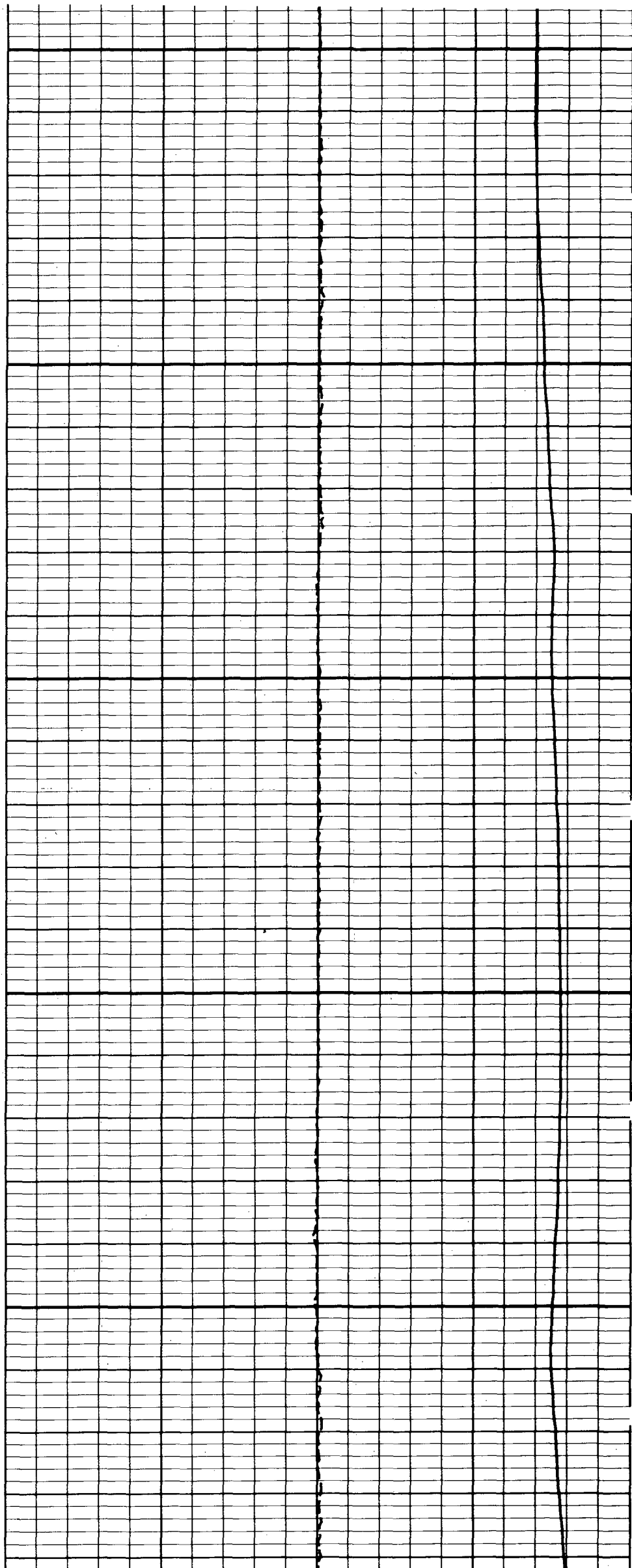
1700

1800



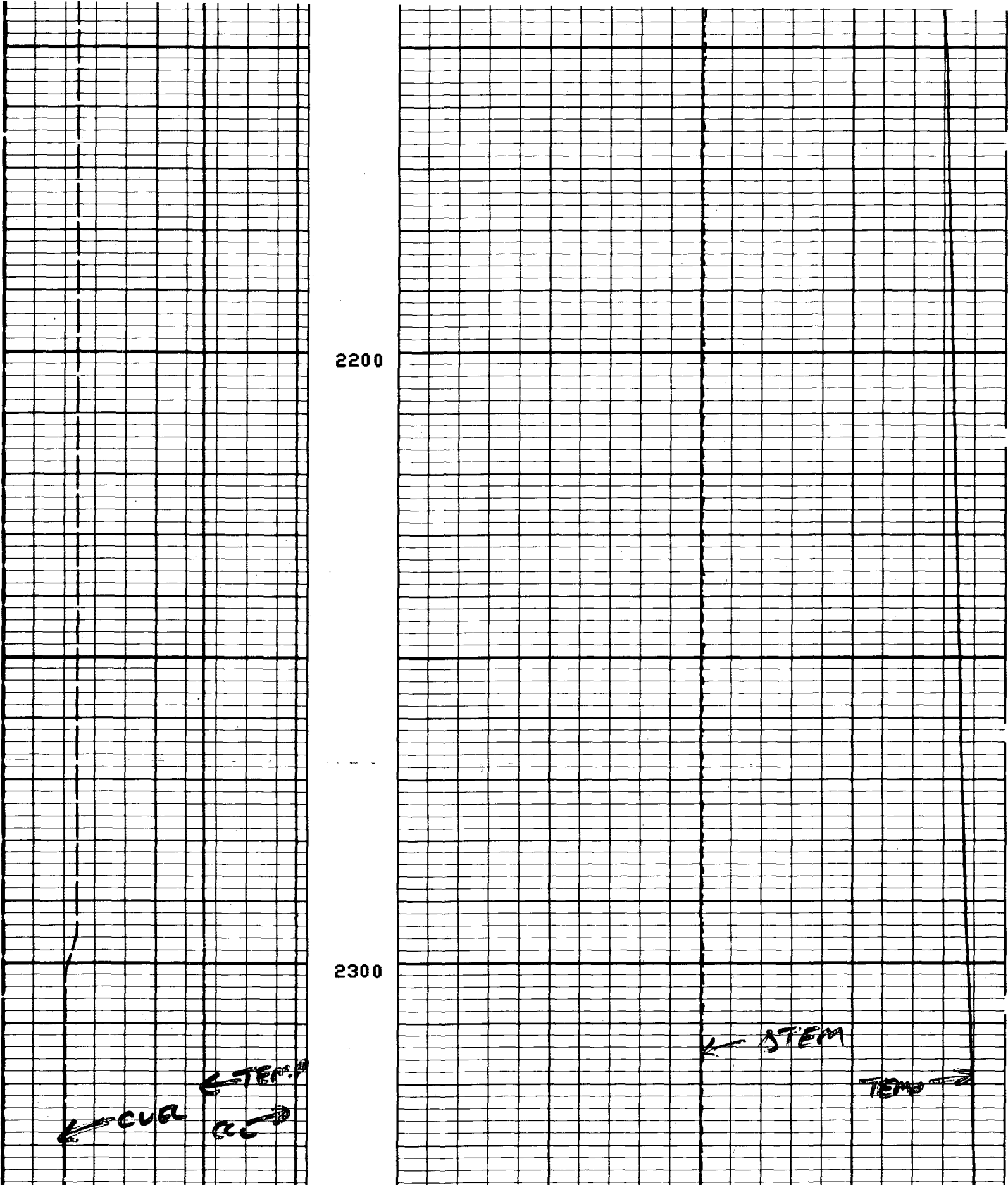


1900



2000

2100



CP 27.772

FILE ^{80°F} 2 11-NOV-87 23:45
 DATA ACQUIRED 11-NOV-87 23:27

90°F

100°F

0.0	-200.0	-1.000	1.0000
	CVEL(F/MN)		DTEM(DF/F)
0.0	200.00	60.000	80.000
	CVEL(F/MN)		TEMP(DEGF)
-19.00	1.0000		
	CCL		
0.0	150.00		
	TEMP(DEGF)		