

699353



Company Jaffer Associates Corp.  
 Well W-864  
 Field Southwest Wellfield  
 County Miami-Dade  
 State/Prv Florida

Company Jaffer Associates Corporation  
 Well W-864  
 Field Southwest Wellfield  
 County Miami-Dade  
 State/Prv Florida

Location Miami-Dade County WASD  
 8601 SW 127th Ave.

Permanent Datum G.L. Elevation  
 Log Measured From G.L.  
 Drilling Measured From G.L.


Other Services  
 XY/GR  
 DIL/SP  
 BHCVDL

Date	11-JAN-2006						
Run Number	FIVE						
Depth Driller	1200'						
Depth Logger	1224'						
Bottom Logged Interval	1224'						
Top Log Interval	790'						
Open Hole Size	9.875"						
Type Fluid	H2O						
Density / Viscosity	NA/NA						
Max. Recorded Temp.	129 degF						
Estimated Cement Top	339'						
Time Well Ready	11:00 1/11/2006						
Time Logger on Bottom	11:00 1/11/2006						
Equipment Number	MVG-S-1						
Location	Fl. Myers						
Recorded By	S. Miller						
Witnessed By	C. Oakley (MDWASD)						
	D. Ingram (JAC)						
	Tubing Record						
Run Number	Bit	From	To	Size	Weight	From	To
ONE	28"	25'	194'				
TWO	22.5"	190'	845'				
THREE	9.875"	840'	1200'				
	838' Logger						
Casing Record	Size	Wgt/Ft	Top	Bottom			
Surface String	30"	375' WT	SURFACE	25'			
Prod. String	24"	500' WT	SURFACE	190'			
Production String	12"	12" ID	SURFACE	840'			
Liner							
Invoice No.	2006006	P.O. #	43535	* FINAL PRINT *			

All interpretations are opinions based on inferences from electrical or other measurements and we cannot and do not guarantee the accuracy or correctness of any interpretation, and we shall not, except in the case of gross or willful negligence on our part, be liable or responsible for any loss, costs, damages, or expenses incurred or sustained by anyone resulting from any interpretation made by any of our officers, agents or employees. These interpretations are also subject to our general terms and conditions set out in our current Price Schedule.

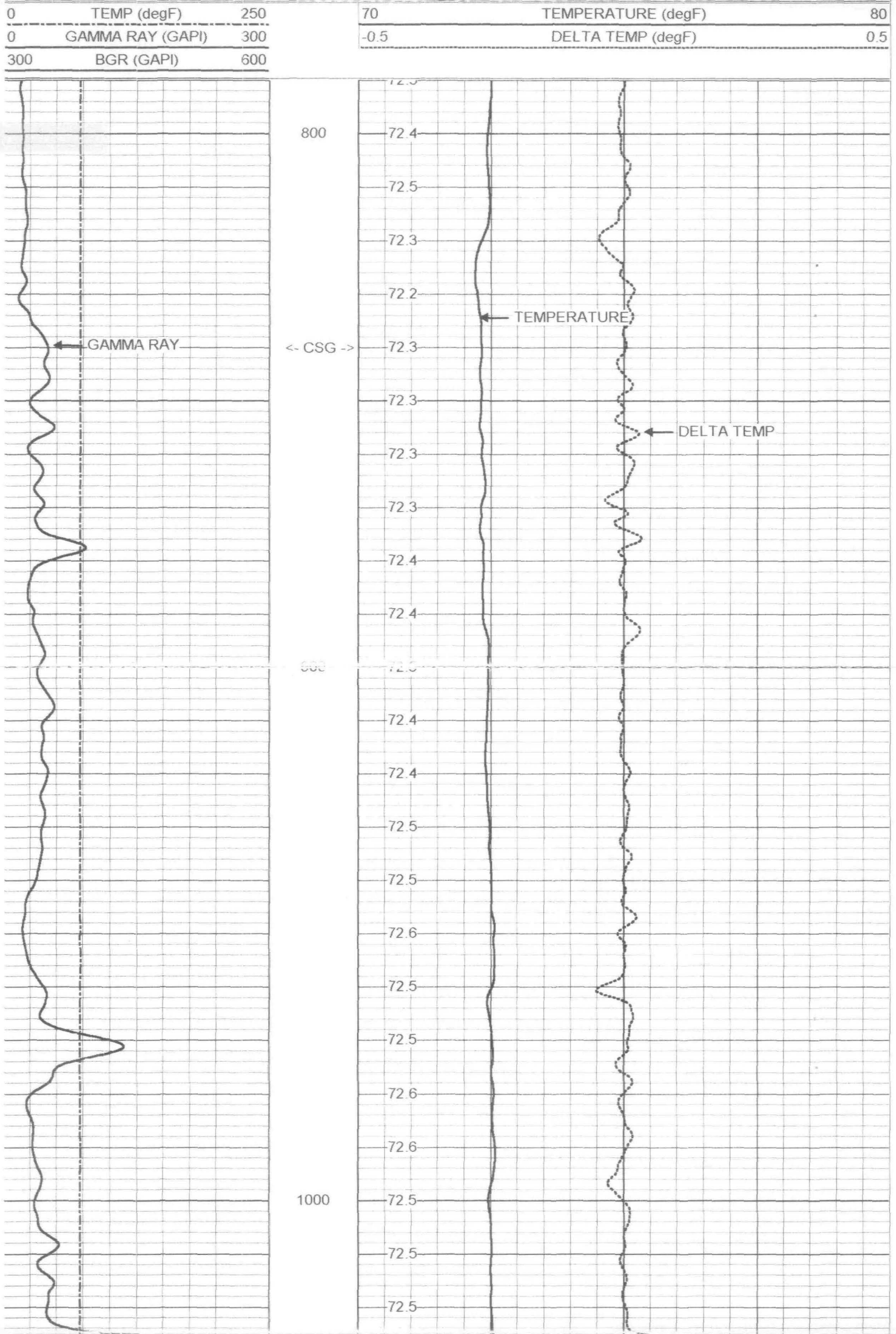
Comments


TEMPERATURE CALIBRATION REPORT  
 (Performed: 5-JAN-06 11:15)  
 DEG-F CPS  
 34.1 142.414  
 147.5 2693.41



TEMPERATURE

Database File: j-w-864.db  
 Dataset Pathname: run6/HRT  
 Presentation Format: hrt.prs  
 Dataset Creation: Wed Jan 11 15:46:16 2006  
 Charted by: Depth in Feet scaled 1:240





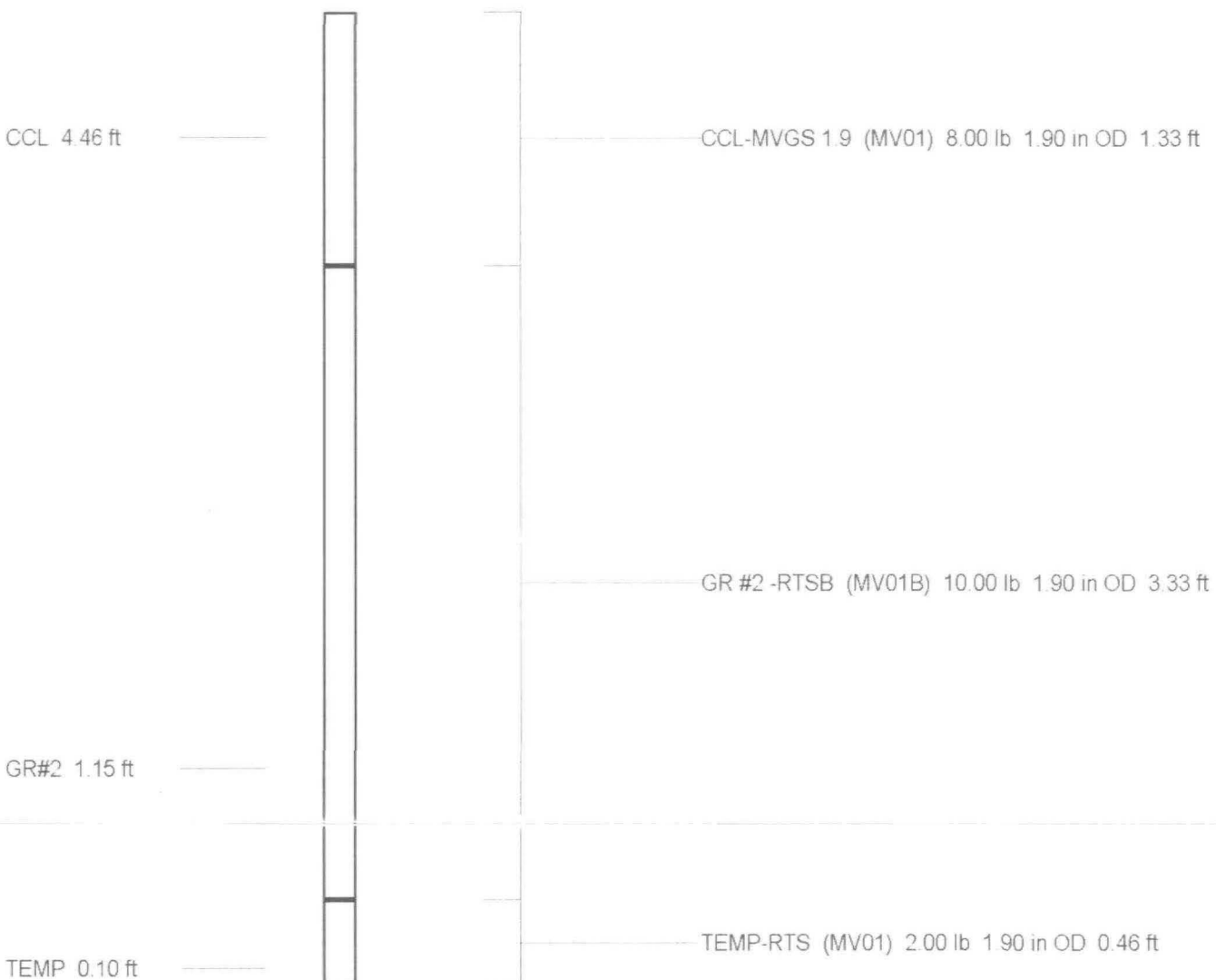
Gamma Ray Calibration Report

Serial Number: MV01B  
 Tool Model: RTSB  
 Performed: Tue Nov 01 09:54:25 2005

Calibrator value: 120 GAPI

Background Reading: 18.183 cps  
 Calibrator Reading: 188.22 cps

Sensitivity: 0.705729 GAPI/cps



Dataset: run6/pass3.2  
 Total Length: 5.12 ft  
 Total Weight: 20.00 lb  
 O.D: 1.90 in