

SOUTHERN RESOURCE EXPLORATION

P.O. Box 14311
Gainesville, FL 32604
904-372-5950

GEOPHYSICAL WELL SURVEY

RECEIVED
APR 16 1992
D.E.R. SWIN VISITING

Sheet 1 of 1

- Electric
- 16" Normal
 - 64" Normal
 - Single Point
 - S.P.
 - Caliper
 - Fluid Resistivity
 - Fluid Velocity
 - Gamma Ray
 - Temperature

CLIENT Alsag Inc. Date 12/18/91
Well No. SSU IV-1 Project No. _____

Log Scales

Location: State Florida County Collier
 N E
 S R W
 Logged by M. Fried Observer J. Kern

Electric Log

Fluid Resistivity/Conductivity

SP _____ millivolts/5 inches
 Res. _____ ohm-meters/inch _____ ohm meters/inch
 Res. _____ ohms/5 inches _____ m.mhos/cm. _____ *F

Gamma Ray

Fluid Velocity

_____ Counts/sec/inch _____ Rev./min/inch
 Time Constant _____ sec. _____ FPM (Continuous)
 Logging speed _____ FPM Q = _____ gpm

Temperature

Caliper

70 *F to 150 *F _____ inches to _____ inches
 Logging speed 30 FPM Logging speed _____ FPM

Water Samples


Depths sampled: _____

Owner: Southern States Utilities.
 Well: Marco Island VVTP IV-1.
 Driller: Alsag Inc. Date Drilled: _____
 Estimated
 Measured Above MSL
 Surface Elevation: _____ ft. T.D. Logged 2582' T.D. Drilled 2600'
 Hole Dia. _____
 Casing Dia. 24"
 Finish: Open Hole Screen Gravel Other
 Above Below
 Water Level: _____ ft. Below MP, PAD Above Below Land Surface
 Yield: Flow _____ gpm Pump _____ gpm

Remarks: 4th STAGE
Log run at 3:00 AM

Entered into
OCULUS
South District

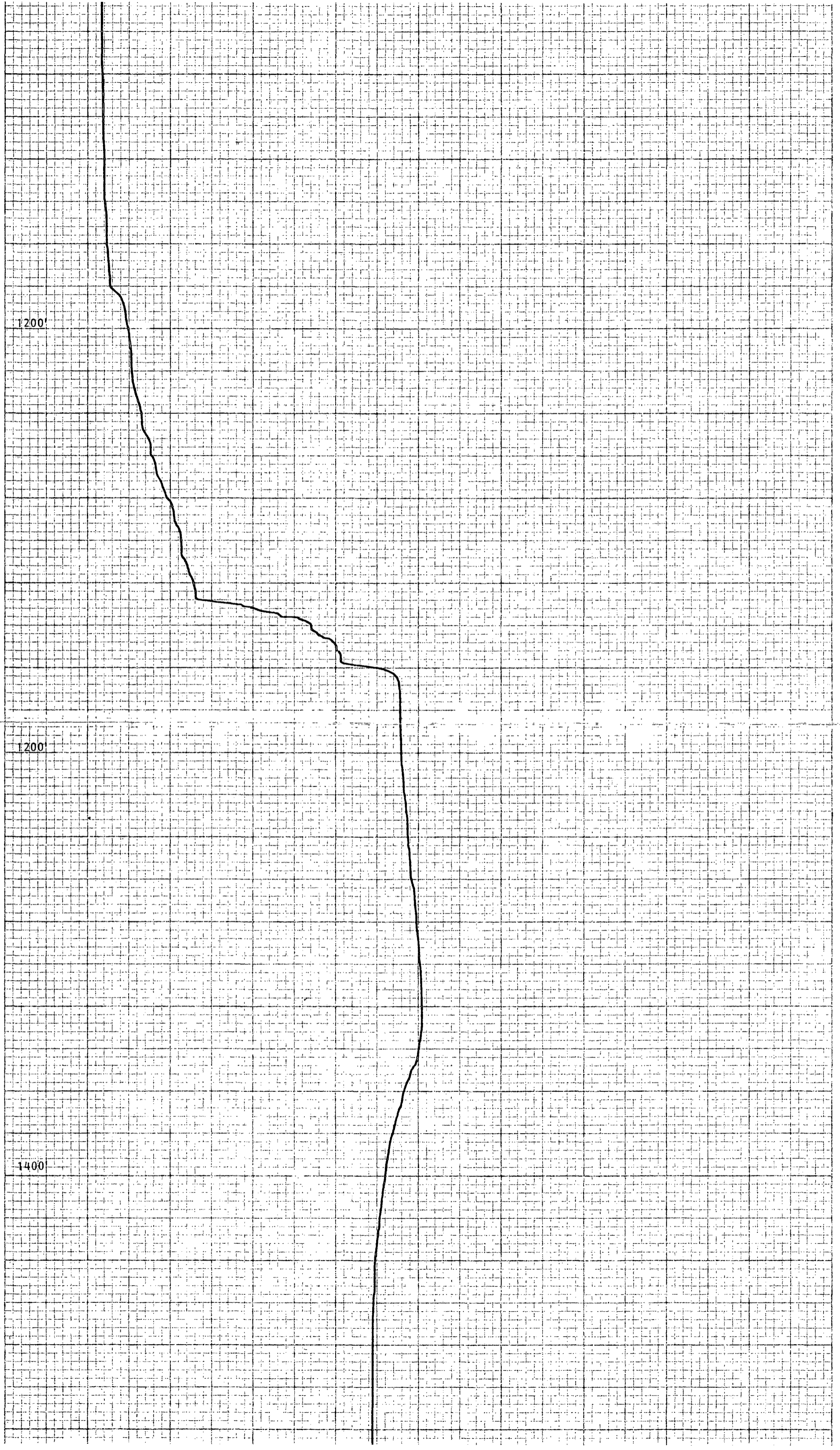
RECORD



+000'

+1100'

19. W/4




1500

1600

1700

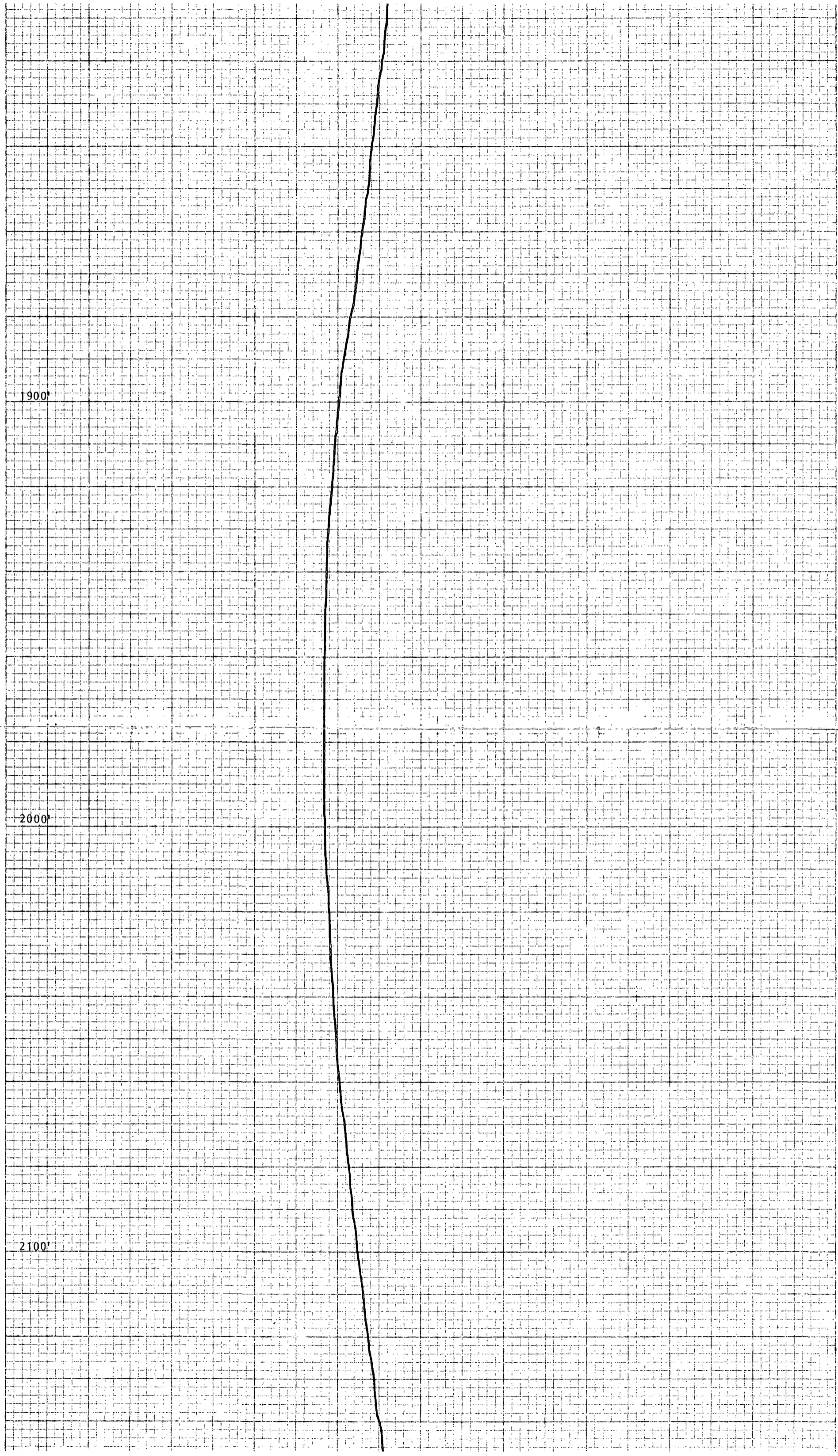
1800



1900'

2000'

2100'



2200'

2300'

2400'

