

CLIENT Miami-Dade Water & Sewer Authority Date 8/14/30
 Well No. I-2 Project No. BC55900.92

Location: State Florida County Dade
 _____ ¼ _____ ¼ _____ ¼ Sec. _____ T. _____ R. _____
 N E
 S W

Logged by F. Reynolds Observer _____

Owner: Miami-Dade Water & Sewer Authority
 Well: I-2
 Driller: Alsay-Pippin Corp. Date Drilled: 8/80
 Surface Elevation: 10 ft. Estimated Measured Above MSL
 T.D. Logged 2592' T.D. Driller _____
 Hole Dia. _____ From _____ To _____ Dia. _____ From _____ To _____
 Casing I. D. 24" From 0 To 2628' Dia. _____ From _____ To _____
 Finish: Open hole Screen Gravel Other
 Water Level: _____ ft. Above Below MP. at Above Below Land Surface
 Yield: Flow _____ gpm Pump _____ gpm
 Drawdown: _____ ft. after _____ hours pumping @ _____ gpm
 Use: Dom. Stock PS Ind. Irr. Test
 Heating or cooling Drainage Disposal Obs.

Water Quality:
 Temp. _____ °F; Sp. Cond. _____; Iron _____ ppm
 Cl⁻ _____ ppm; SO₄⁻² _____ ppm; Total Hardness _____ ppm
 Color _____ Odor _____ Taste _____

Remarks: Logged after final cementing of 24" casing, before drilling out.

Sheet 1 of 1

693 792




- Electric
- Gamma Ray
- Temperature
- Caliper
- Fluid Resistivity
- Fluid Velocity

Log Scales

Electric Log SP _____ millivolts/inch Res. _____ ohm-meters/inch Res. _____ ohms/inch	Fluid Resistivity _____ ohm-meters/inch @ _____ °F
Gamma Ray Log _____ Counts/sec/in. Time Constant _____ sec. Logging speed _____ FPM	Fluid Velocity _____ Counts/min/inch _____ FPM (continuous) Q = _____ gpm
Temperature _____ °F to _____ °F Logging speed <u>30</u> FPM	Caliper _____ inches to _____ inches Logging speed _____ FPM
Water Samples Depths sampled: _____	

GEOPHYSICAL WELL SURVEY

FE 1029



TEXAS INSTRUMENTS INCORPORATED, HOUSTON, TEXAS, U.S.A. CHART NO. WH MADE IN U.S.A.

600

700

800

900

1000

1100

1200

(e)

FEET LEFT


88

FEET LEFT

89

FEET LEFT

90



MADE IN U.S.A. CHART NO. WH TEXAS INSTRUMENTS INCORPORATED, HOUSTON, TEXAS, U.S.A. MADE IN U.S.A. CHART NO. WH TEXAS INSTRUMENTS INCORPORATED, HOUSTON, TEXAS, U.S.A. MADE IN U.S.A. CHART NO. WH TEXAS INSTRUMENTS INCORPORATED, HOUSTON, TEXAS, U.S.A. MADE IN U.S.A. CHART NO. WH TEXAS INSTRUMENTS INCORPORATED, HOUSTON, TEXAS, U.S.A.

1300

1400

1500

1600

1700

1800

1900

(5)

FEET LEFT

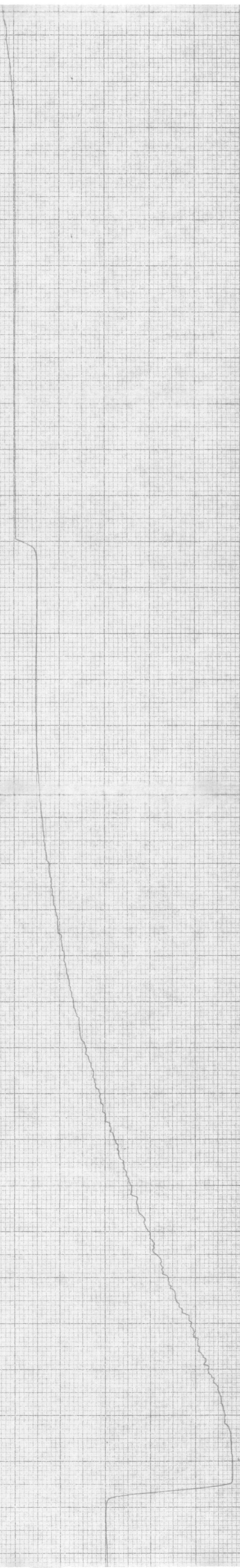
91

FEET LEFT

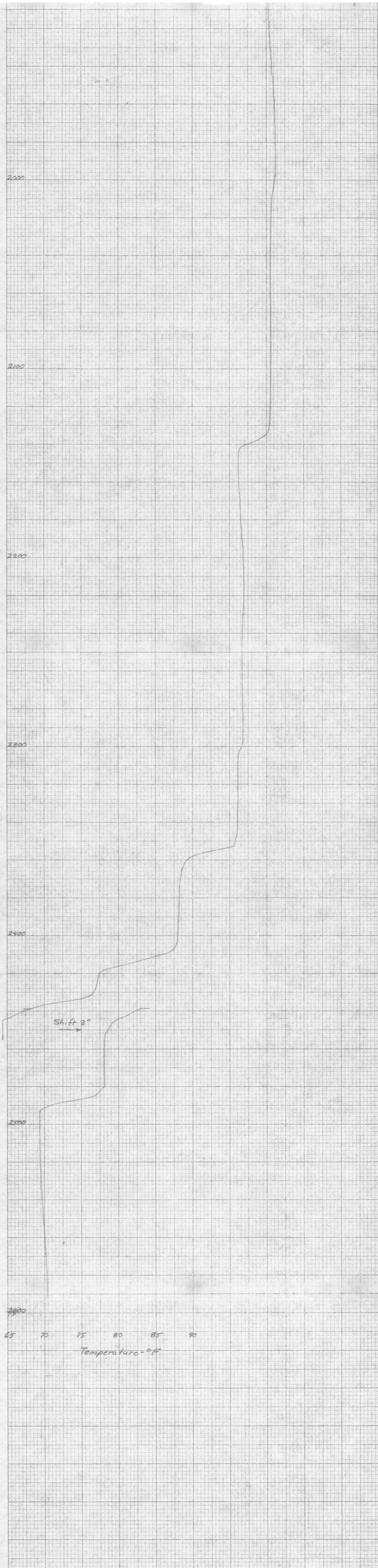
92

FEET LEFT

93



TEXAS INSTRUMENTS INCORPORATED, HOUSTON, TEXAS, U.S.A. CHART NO. WH MADE IN U.S.A.



TEXAS INSTRUMENTS INCORPORATED, HOUSTON, TEXAS, U.S.A. CHART NO. WH MADE IN U.S.A. FEET LEFT 94 FEET LEFT 95 FEET LEFT 96

5