


681185①

Sheet 2 of 2



GEOPHYSICAL WELL SURVEY

CLIENT L.A.H. ASSOC. MARGATE Date 7/20/78  
 Well No. MONITOR WELL Project No. 90000, 70

Location: State FLORIDA County BROWARD  
 N  E  
 S  W

Logged by REYNOLDS Observer SNYDER

Owner: CITY OF MARGATE  
 Well: DEEP MONITOR WELL  
 Driller: MERIDITH DRILLING Date Drilled: 1973  
 Surface Elevation: \_\_\_\_\_ ft.  Estimated  Measured Above MSL  
 T.D. Logged: 2590 T.D. Driller: \_\_\_\_\_  
 Hole Dia: 9" From 2400 To 2600 Dia. \_\_\_\_\_ From \_\_\_\_\_ To \_\_\_\_\_  
 Casing: D. 9 5/8" From 2400 To 2600 Dia. \_\_\_\_\_ From \_\_\_\_\_ To \_\_\_\_\_  
 Finish:  Open hole  Screen  Gravel  Other  
 Water Level: \_\_\_\_\_ ft.  Above  Below MP.  Above  Below Land Surface  
 Yield: Flow \_\_\_\_\_ gpm Pump \_\_\_\_\_ gpm  
 Drawdown: \_\_\_\_\_ ft. after \_\_\_\_\_ hours pumping @ \_\_\_\_\_ gpm  
 Use:  Dom.  Stock  PS  Ind.  Irr.  Test  
 Heating or cooling  Drainage  Disposal  Obs.

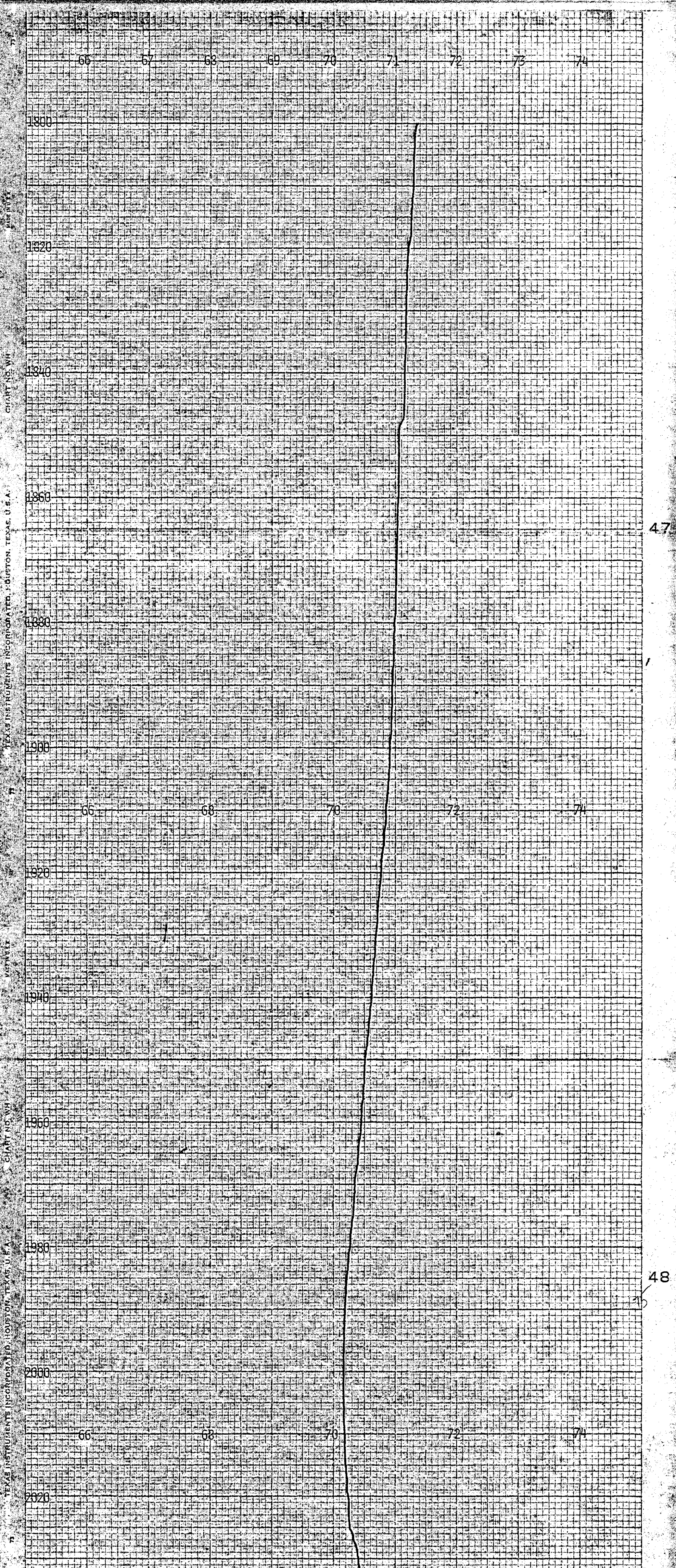
Water Quality:  
 Temp. \_\_\_\_\_ °F; Sp. Cond. \_\_\_\_\_; Iron \_\_\_\_\_ ppm  
 Cl. \_\_\_\_\_ ppm; SO<sub>4</sub> \_\_\_\_\_ ppm; Total Hardness \_\_\_\_\_ ppm  
 Color \_\_\_\_\_ Odor \_\_\_\_\_ Taste \_\_\_\_\_

Remarks: MEASURING POINT AT TOP OF FLANGE

Log Scales

Electric Log SP _____ millivolts/inch Res. _____ ohms/inch	Fluid Resistivity _____ ohm-meters/inch @ _____ °F
Gamma Ray Log _____ Counts/sec/in. Time Constant _____ sec. Logging speed _____ FPM	Fluid Velocity _____ Counts/min/inch (stationary) _____ FPM (continuous) Q = _____ gpm
Temperature _____ °F/inch Logging speed <u>25</u> FPM	Caliper _____ inches to _____ inches Logging speed _____ FPM
Water Samples Depths sampled: _____	

**BC&E**  
**CHEM-HILL**  
 Black, Crow and Eidsness, Inc.  
 Water Resources Division  
 P.O. Box 1647  
 Gainesville, Florida 32602  
 (904) 377-2442



TEXAS INSTRUMENTS INCORPORATED, HOUSTON, TEXAS, U.S.A.  
 CHART NO. WH

47

48

(2)



ROVEMTS INCORPORATED HOUSTON, TEXAS U.S.A. CHART NO. WH  
MEMBER TEXAS INSTRUMENTS INCORPORATED HOUSTON, TEXAS U.S.A. CHART NO. WH  
MEMBER TEXAS INSTRUMENTS INCORPORATED HOUSTON, TEXAS U.S.A. CHART NO. WH


49

50

51

TEXAS INSTRUMENTS INCORPORATED HOUSTON TEXAS U.S.A. CHART NO. 52

(10)



52

53