

677594
 FLORIDA GEOPHYSICAL LOGGING
 TEMPERATURE
 FORT MYERS, FL (813) 489-2155

FILING NO. PROJECT
 COMPANY YOUNGQUIST BROTHERS DRILLING COMPANY
 WELL R.O. REJECT INJECTION
 FIELD
 COUNTY BROWARD STATE FLORIDA

LOCATION:
 CITY OF PLANTATION
 R.O. PLANT
 OTHER SERV:
 SEC TWP RGE

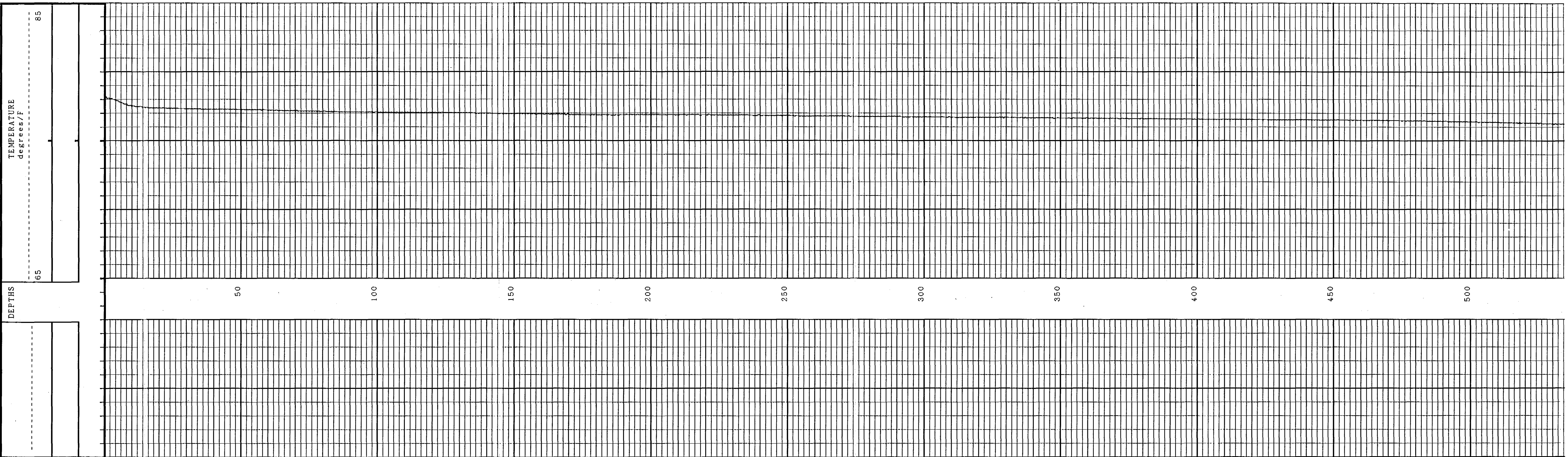
PERMANENT DATUM: PAD LEVEL ELEV:
 LOG MEASURED FROM PAD FT ABOVE PERM DATUM
 DRILLING MEASURED FROM PAD
 ELEVATION:
 KB.
 DF.
 GL.

DATE 7-21-90
 RUN NO. ONE
 DEPTH - DRILLER
 DEPTH - LOGGER
 BOTTOM LOGGED INT 3100
 TOP LOGGED INT 0
 TYPE FLUID IN HOLE WATER
 SALINITY PPM CL.
 DENSITY
 LEVEL FULL
 MAX TEMP DEG F
 OPERATING RIG TIME
 WITNESSED BY MR. GREUEL
 RECORDED BY D. WILSON

BORE HOLE RECORD				CASING RECORD			
RUN NO.	BIT	FROM	TO	SIZE	WGT.	FROM	TO
				10"		0	2739'

Equipment Data		Calibration Data		Logging Data	
Run No.	TOOL	PANEL	SPAN	Run No.	Speed Ft./Min
	DT1	NIM-1	142		
		CH-1			

DATA RECORDED LOGGING DOWN



2

550

600

650

700

750

800

850

900

950

1000

1050

1100

1150

1200

1250

1300

1350

1400

1450

1500

1550

1600

1650

1700

1750

1800

1850

1900



1950

2000

2050

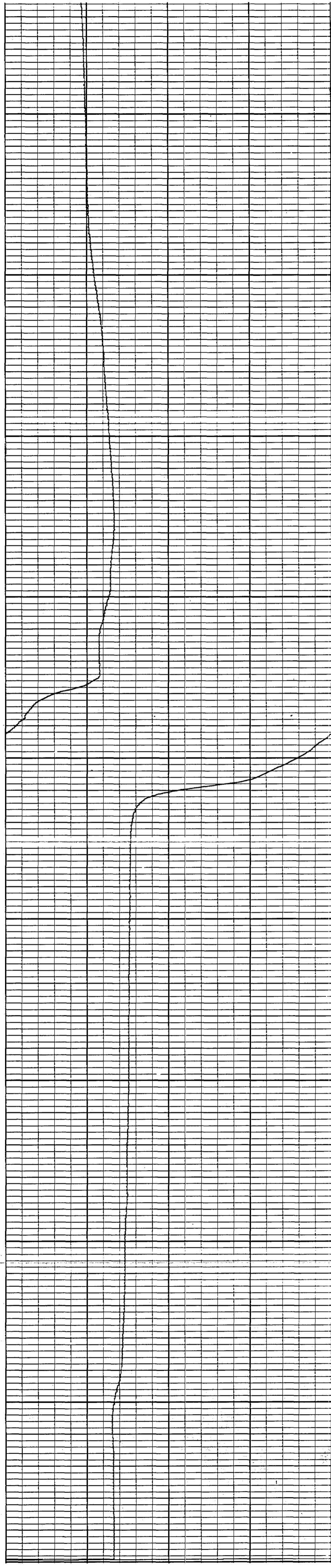
5

2100
2150
2200
2250
2300
2350
2400
2450
2500
2550
2600



3

2650
2700
2750
2800
2850
2900
2950
3000
3050
3100



DEPTHS 45

TEMPERATURE
degrees/F

65