

① 689455
 FLORIDA GEOPHYSICAL LOGGING, INC.
 KS

TEMPERATURE

FILING NO. 164
 COMPANY YOUNGQUIST BROTHERS DRILLING CO. INC.
 WELL NORTH DIST. BROWARD CO. W.W.T.P. IW-2
 FIELD
 COUNTY BROWARD STATE FLORIDA

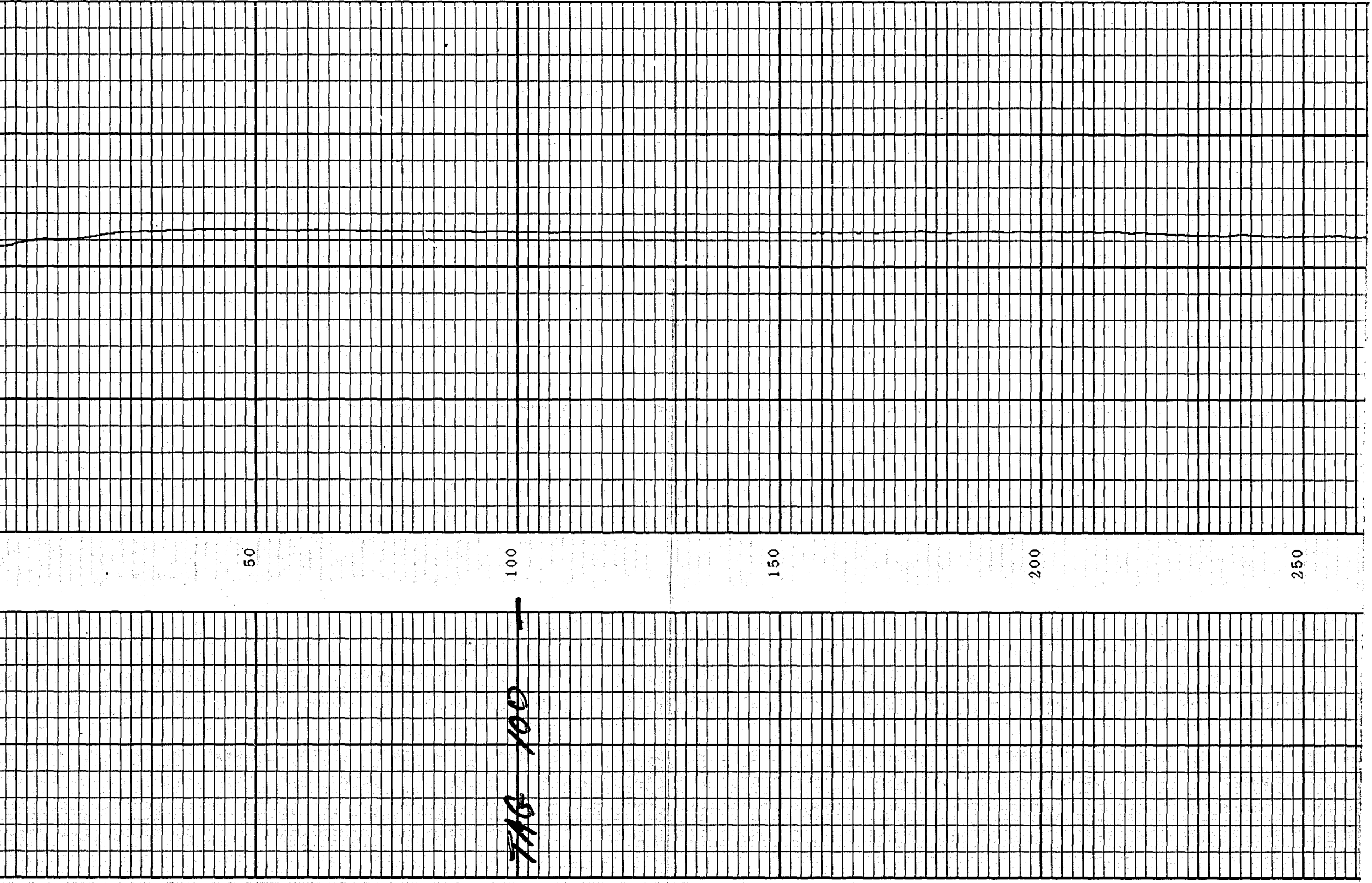
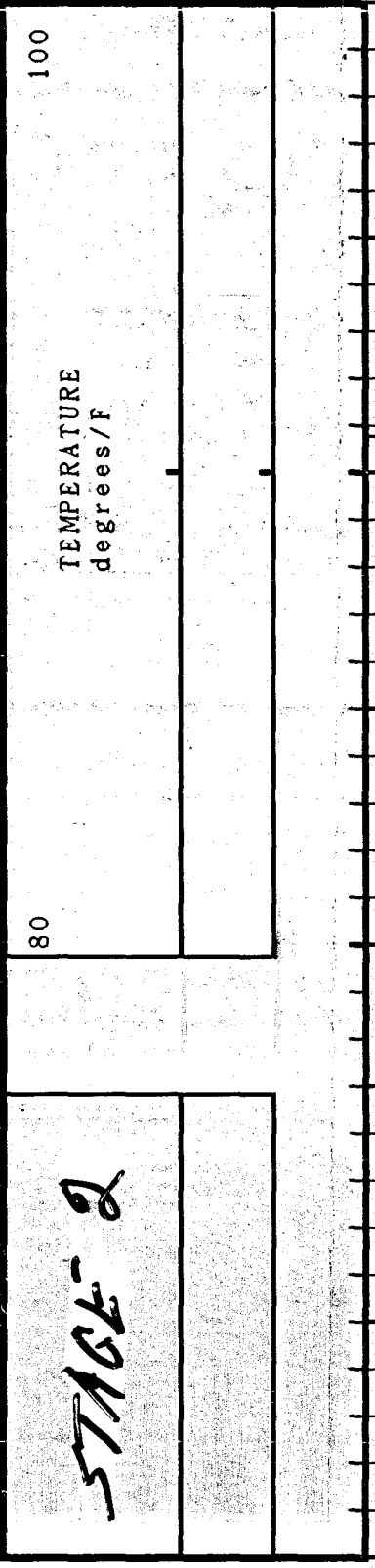

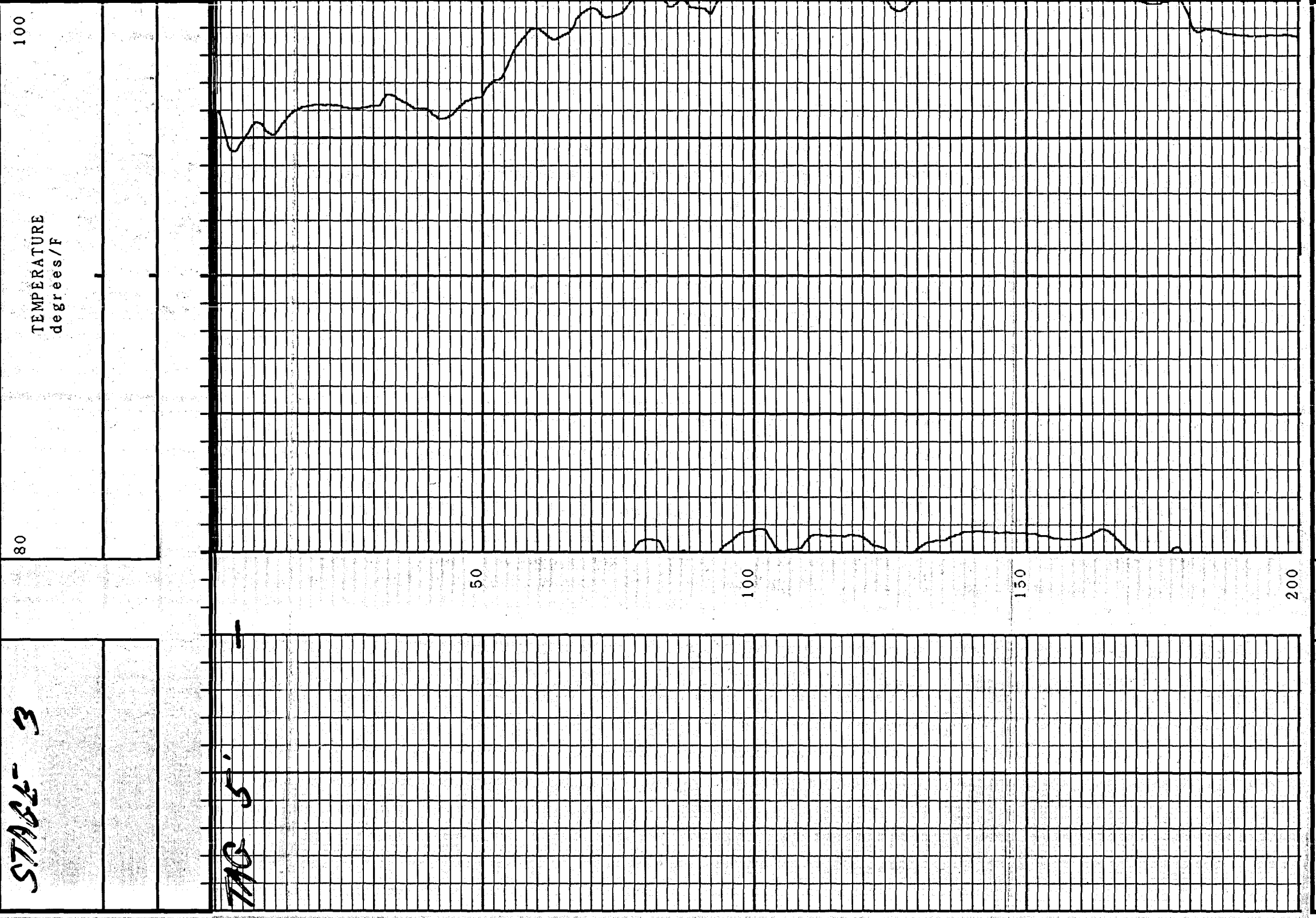
LOCATION: SEC TWP RGE
 OTHER SERV:

PERMANENT DATUM: PAD LEVEL ELEV:
 LOG MEASURED FROM 0 FT ABOVE PERM DATUM
 DRILLING MEASURED FROM PAD LEVEL

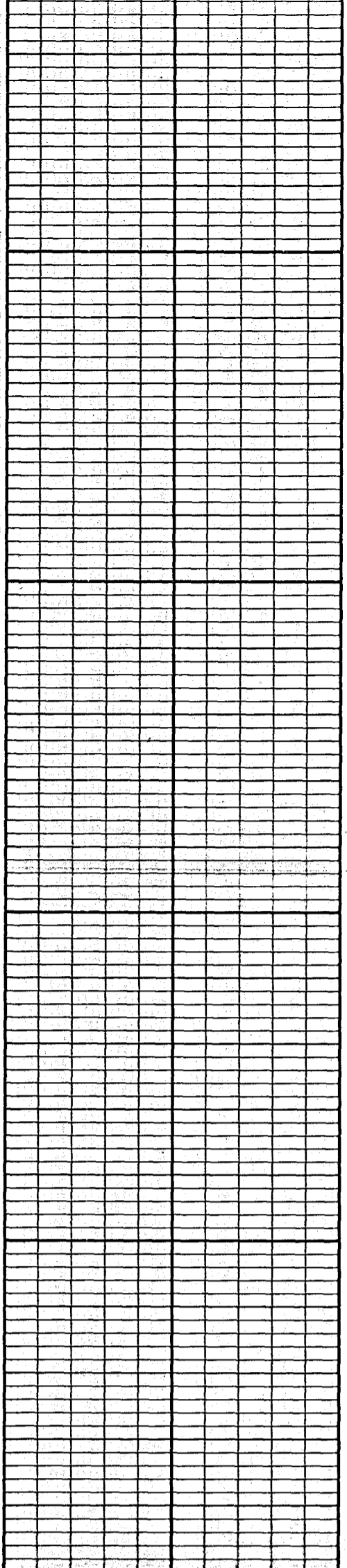
DATE 11-28-89 11-29-89
 RUN NO. ONE-TWO THREE
 DEPTH - DRILLER
 DEPTH - LOGGER 998'
 BOTTOM LOGGED INT 998'
 TOP LOGGED INT 0'
 TYPE FLUID IN HOLE
 SALINITY PPM CL.
 DENSITY
 LEVEL
 MAX TEMP DEG F
 OPERATING RIG TIME
 RECORDED BY D. WILSON
 WITNESSED BY MR. BRANTLEY

RUN BORE HOLE RECORD				CASING RECORD			
RUN NO.	BIT	FROM	TO	SIZE	WGT.	FROM	TO
				42"		SURF	1000'

Equipment Data		Calibration Data		Logging Data	
Run PANEL	ZERO (100)	100CALXI		Run No.	1
	T-1	D-11	28.2	From	511
				To	795
				Speed	30
				Ft/Min	



(N)



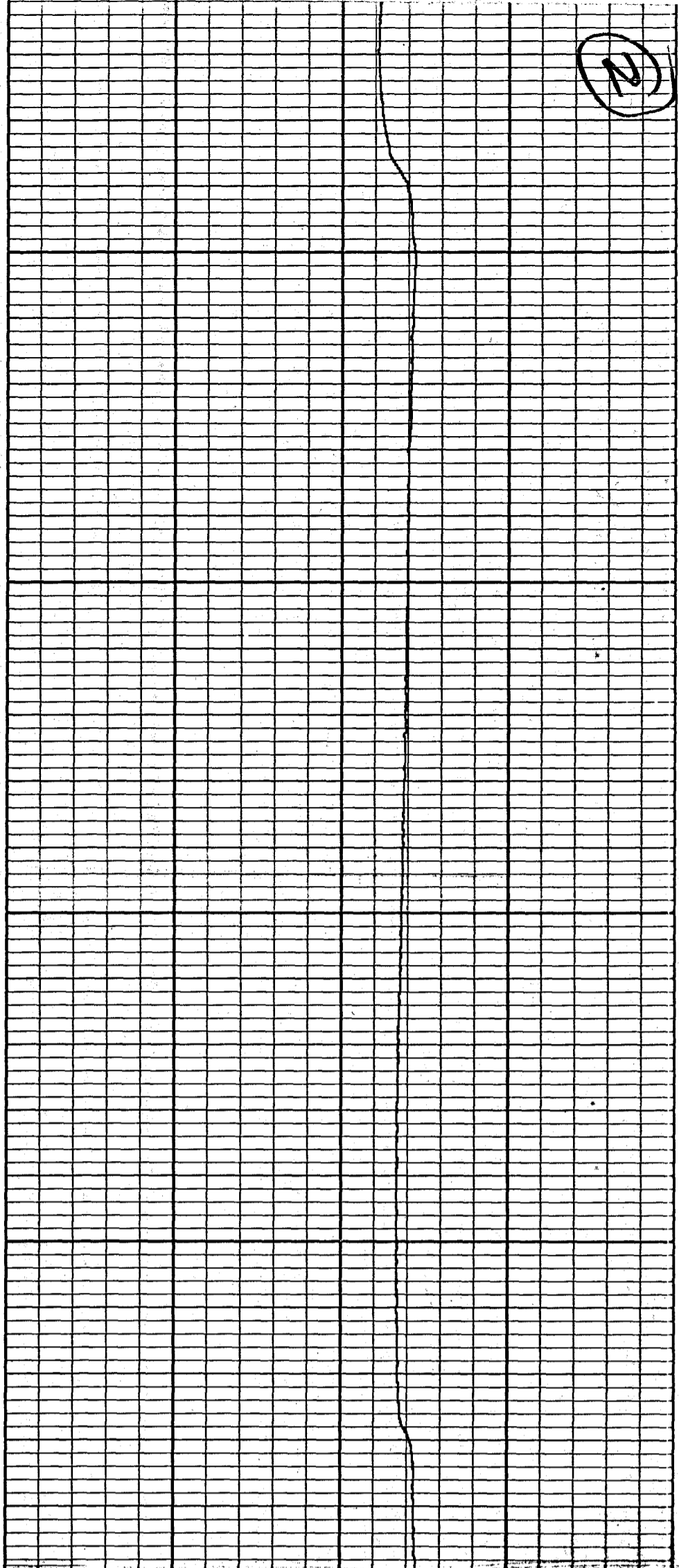
300

350

400

450

500



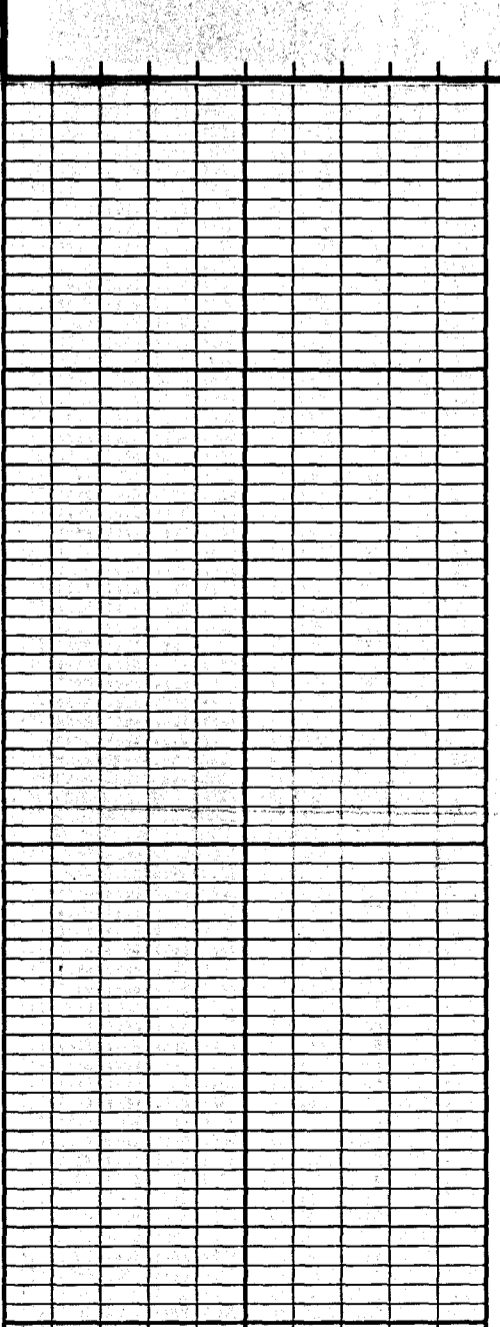
STAGE 2

80 100
TEMPERATURE
degrees/F

11-28 2100

STAGE 1


80 100
TEMPERATURE
degrees/F



400



450

500

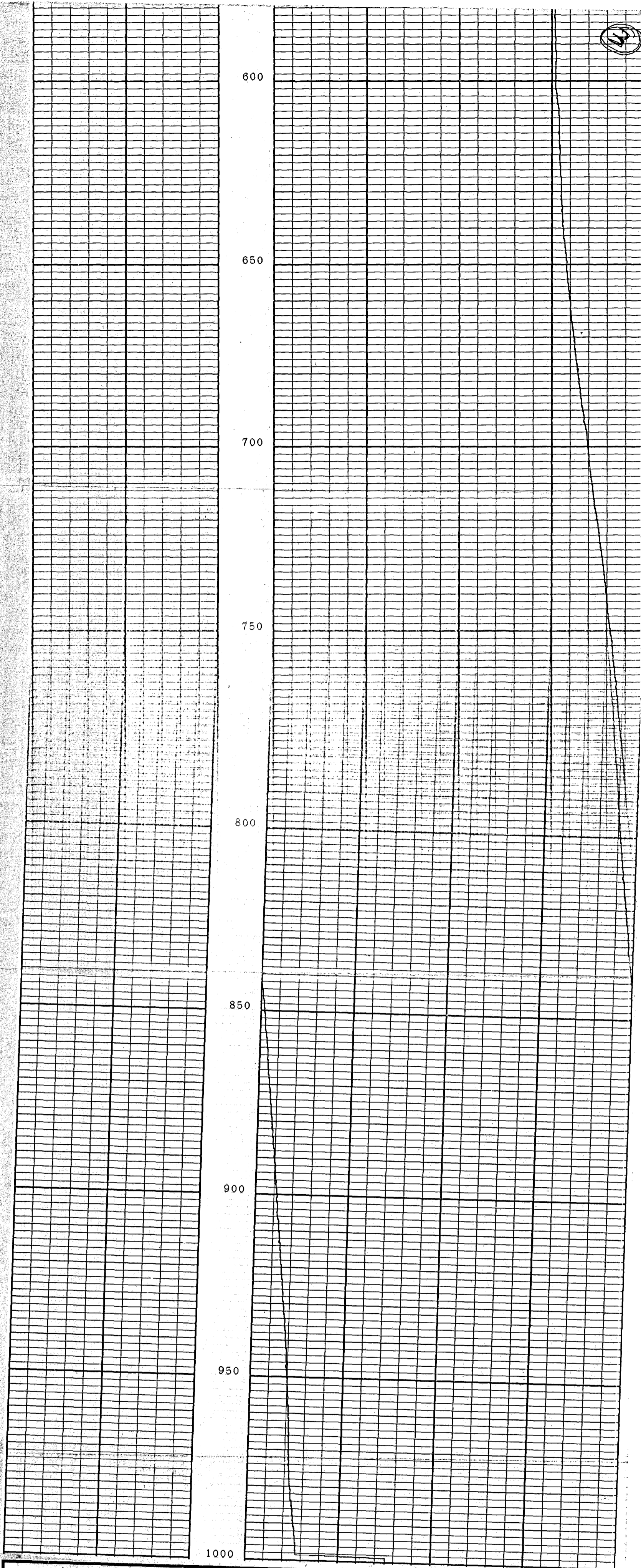


TAG 508

550



14



STAGE 1
11-28 0500

998'
LOG TD

80 100
TEMPERATURE
degrees/F

BEST AVAILABLE COPY