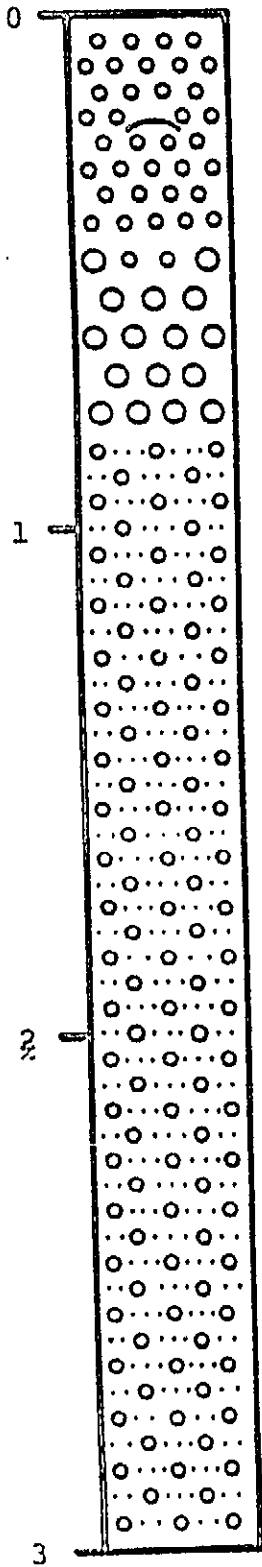


Meters

Q' 32-26



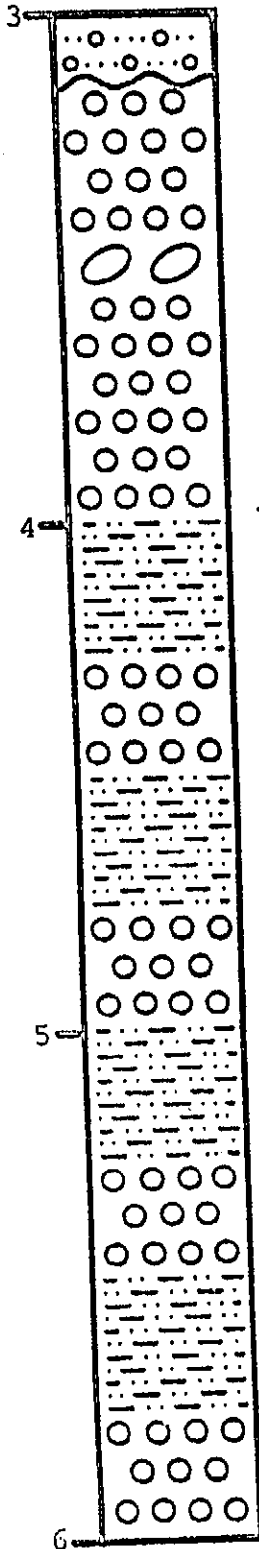
Fine sand coarsening downward to medium sand some pebbles

Toe of Beach

- noticeable

Thinly laminated sand and silt, contorted and convoluted structures, sediment in fluidized state

Meters



Thinly laminated sand and silt
Pleistocene

dry sample more clod-like (more silt?)

Pebble layer
Green-gray medium sand

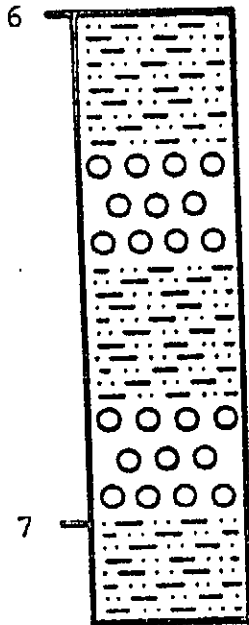
- section missing, but ^{strong value} could have been a distinct contact as available samples are very different

Interbedded medium sand and silt-clay

Similar to Delaware estuary-specifically
Shell core at the tip of Cape Henlopen

some shells (sparse)

Meters



Interbedded medium sand and silt-clay