

DGSID

0553-06

LOCALID

MSB-1

Start Depth

0

Stop Depth

20

Coring

Start Time

Coring

Stop Time

Drilling Notes:

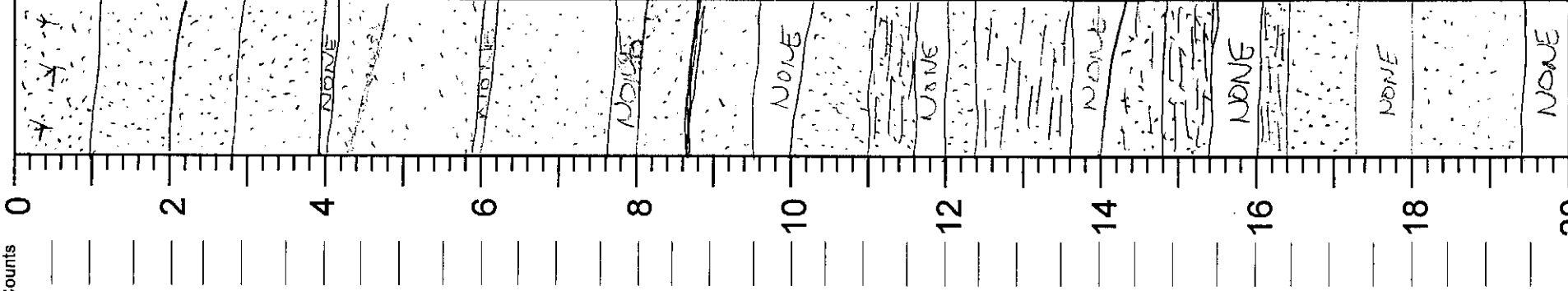
Date

8-15-06

Described by

Blow Counts

Feet



Core Description

dark reddish brown sand + dirt with roots and grass (54R 3/4)

black (54R 2.5/1) sand

same as above with rusty places in a transition zone

light gray sand (54R 7/1) very fluffy, fine to med. grained

light gray sand (54R 7/1) fine to medium at top and through some loose toward bottom at bottom top some heavy mud

light gray sand (54R 7/1) or little rusty in top

1.6

light gray sand (54R 7/1) very loose, fine to medium

1.5

light gray sand (54R 7/1) medium grained to fine

sandy mud, black (54R 2.5/1)

1.6

same as above

sandy clayey mud, dark reddish brown (54R 2.5/2) v. fine to fine grained

1.6

dark gray (54R 1/1) muddy sand

gray (54R 5/1) sandy clay

1.4

gray sandy clay (54R 5/1)

weak red (54R 5/2) sand, fine grained

1.3

very fine to fine grained sand with small fragments of gravel gray (54R 6/1)

NONE

Core Description

DGSID
0553-06

LOCALID
MS81

Start Depth
80

Stop Depth

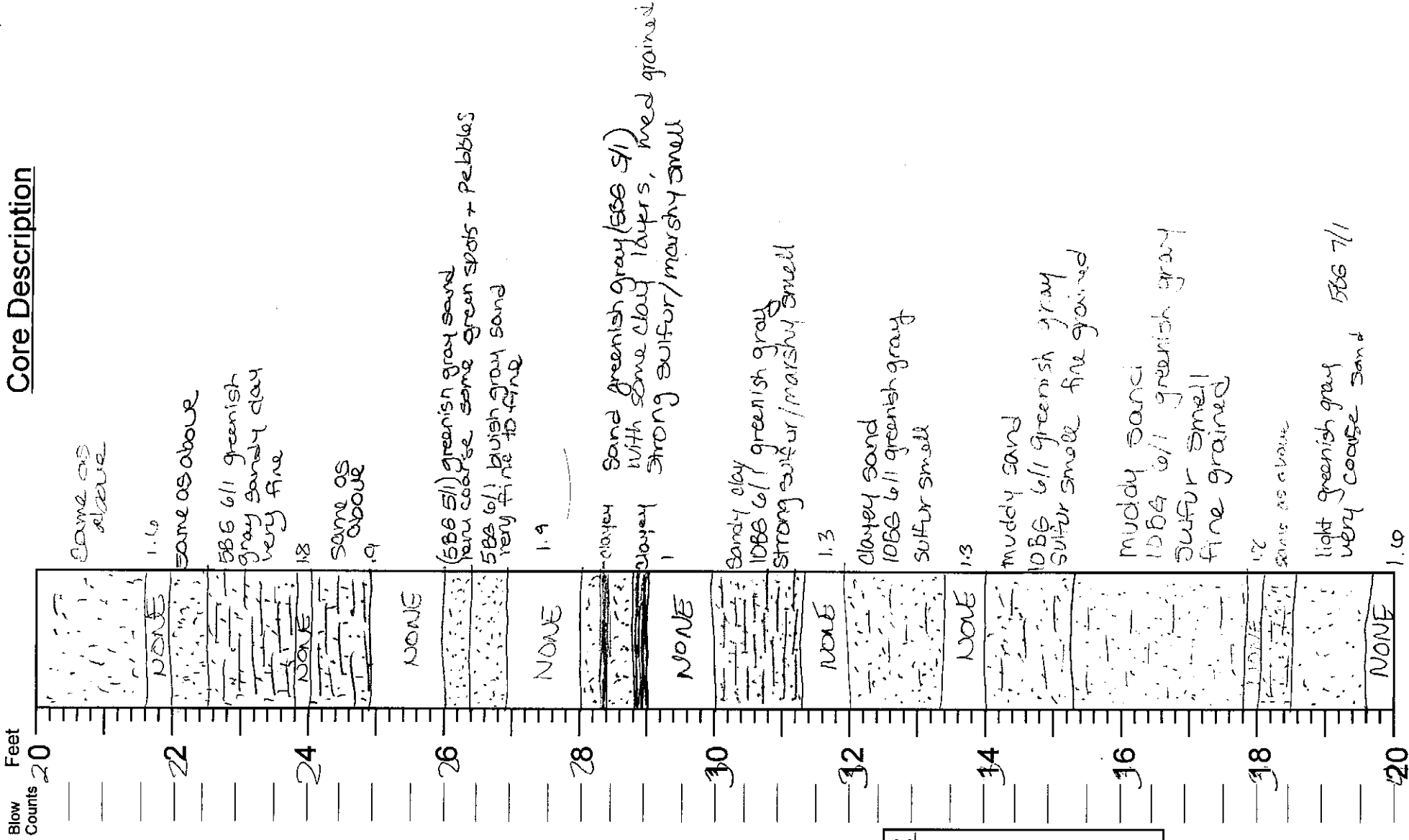
Coring Start Time

Coring Stop Time

Drilling Notes:

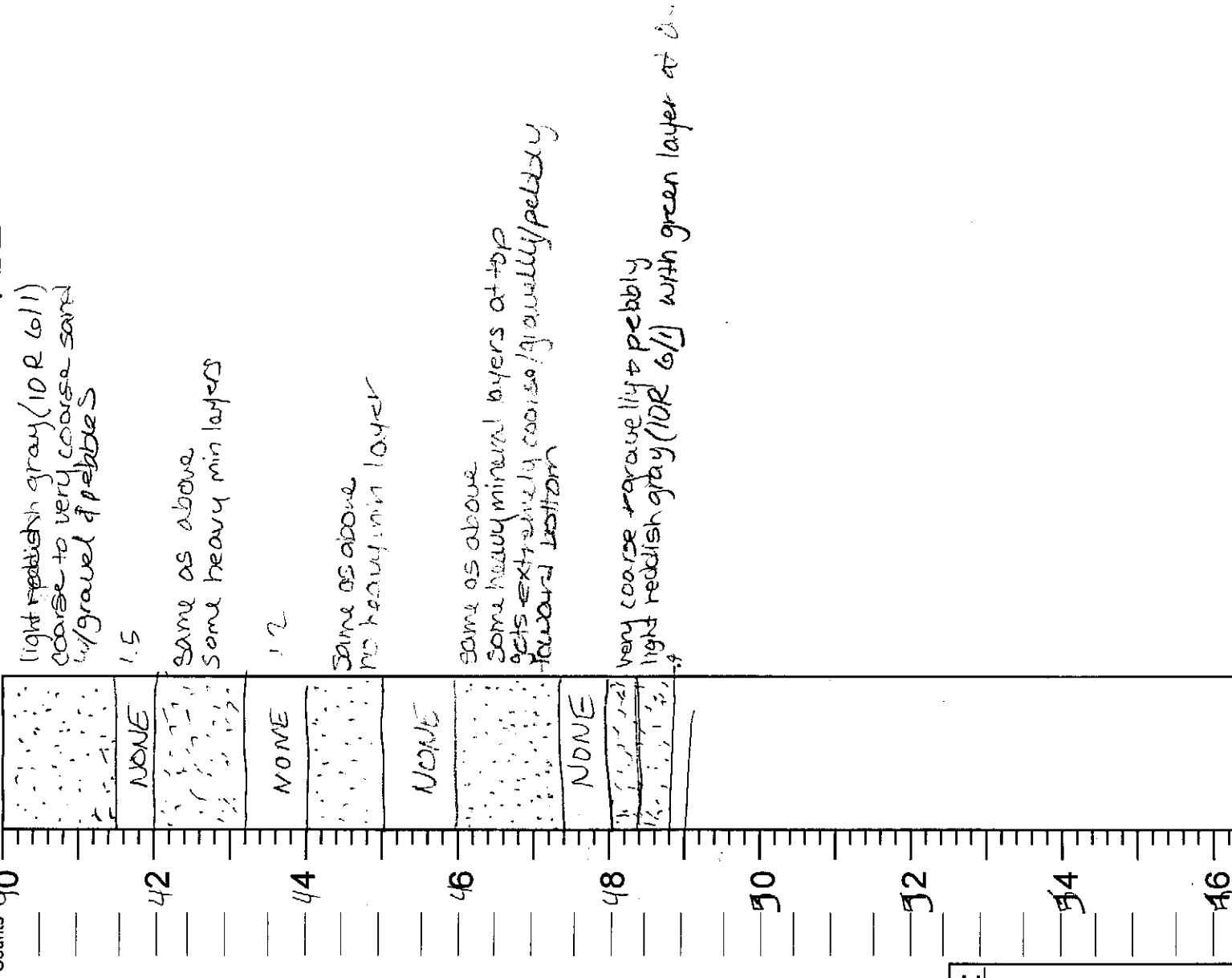
Date

Described by



Core Description

Blow Counts



DGSID

DF53-06

LOCALID

MSB-1

Start Depth

40

Stop Depth

Coring

Start Time

Coring

Stop Time

Drilling Notes: