Earth Data Incorporated

131 Comet Drive, Centreville, MD 21617

Phone: (410) 758-8160 / Facsimile (410) 758-8168

www.earthdatainc.com

Geophysical Logs: Polyelectric, Gamma	Well Name: ASR Pilot Hole Date: 11/1/06 Well Location: Delaware City
Project: Uni Tech/United Water ASR	Well Driller: Uni Tech
Permit No. 216229 State: DE County: New Castle	Coordinates: Elevation:

Vertical Scale	1 in.=20 ft.	Depth (Logger)	772 ft
Reference Point	GS	Depth (Driller)	772 ft
Bottom of Casing	NA		
Casing Diameter	NA	First Reading	772 ft
Bit Size	12"	Last Reading	0 ft
Casing Material	NA	Logging Speed	27 ft/min
Fluid Level	Flowing	Logged by:	J. Krewson
Fluid Nature	Mud Based Water	Witnessed by:	Bill Cocke

Earth Data Job No: 3641

Well: ASR Pilot Hole

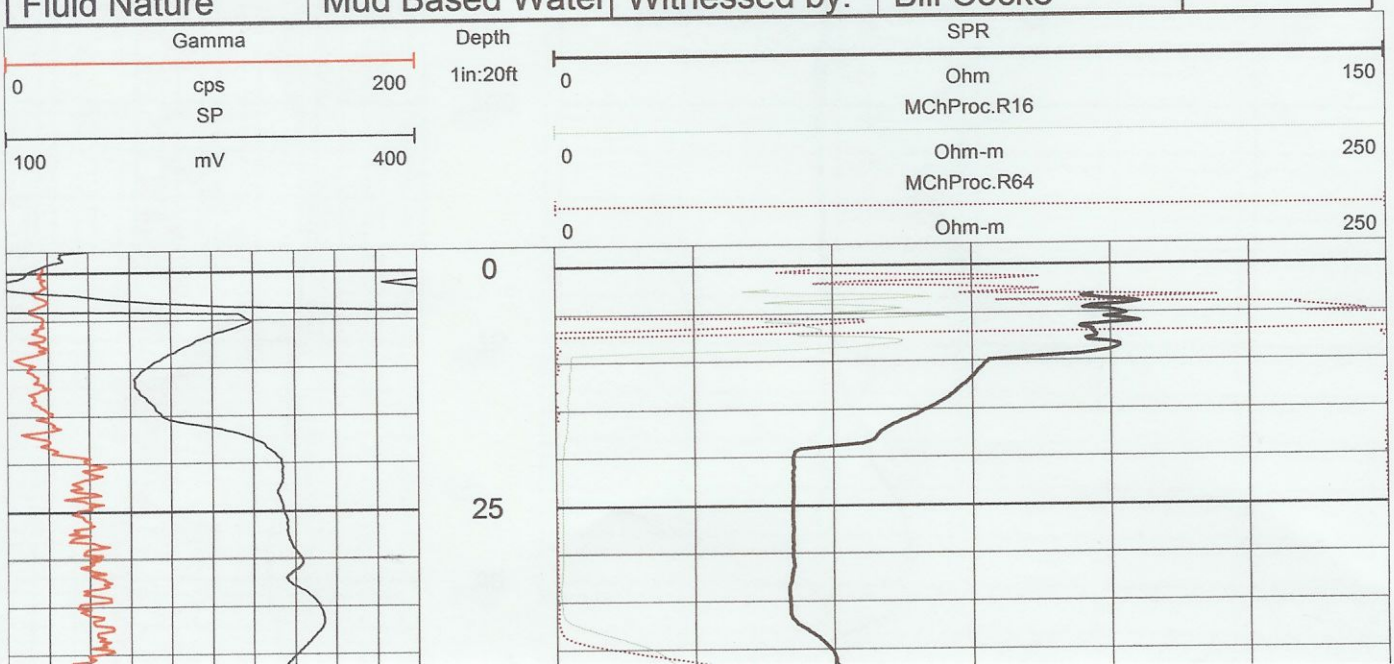

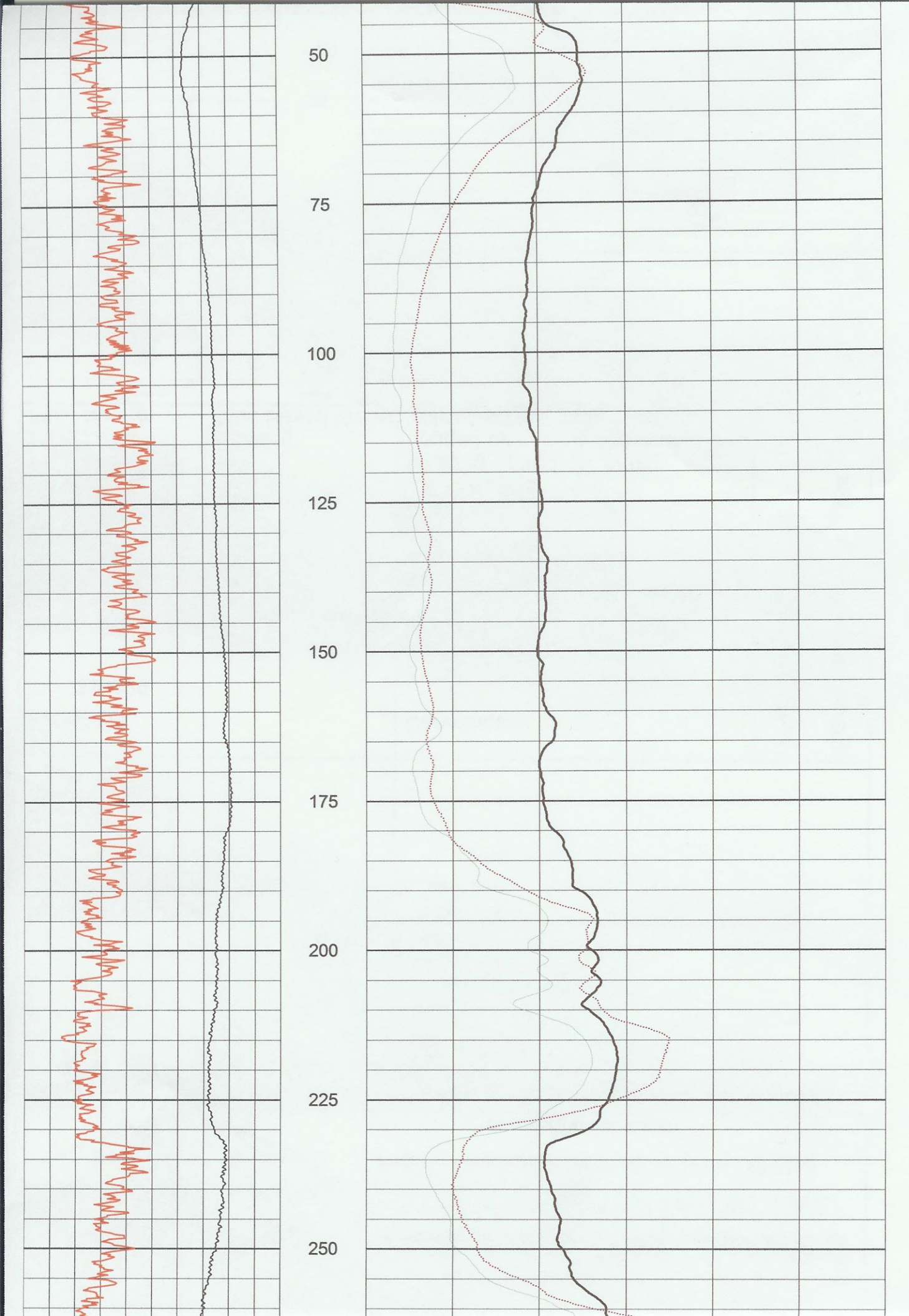
50
75
100
125
150
175
200
225
250

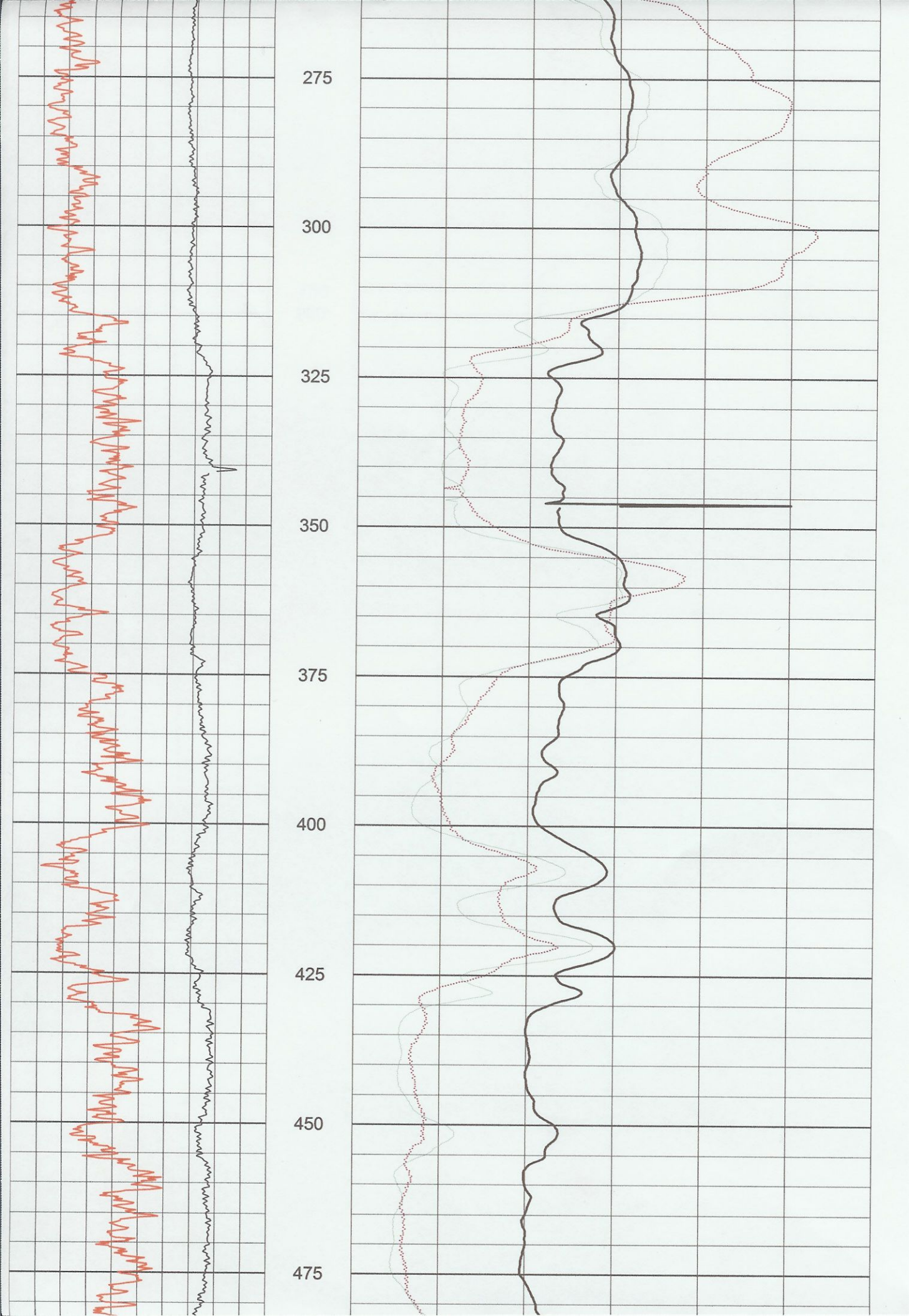
275
300
325
350
375
400
425
450
475

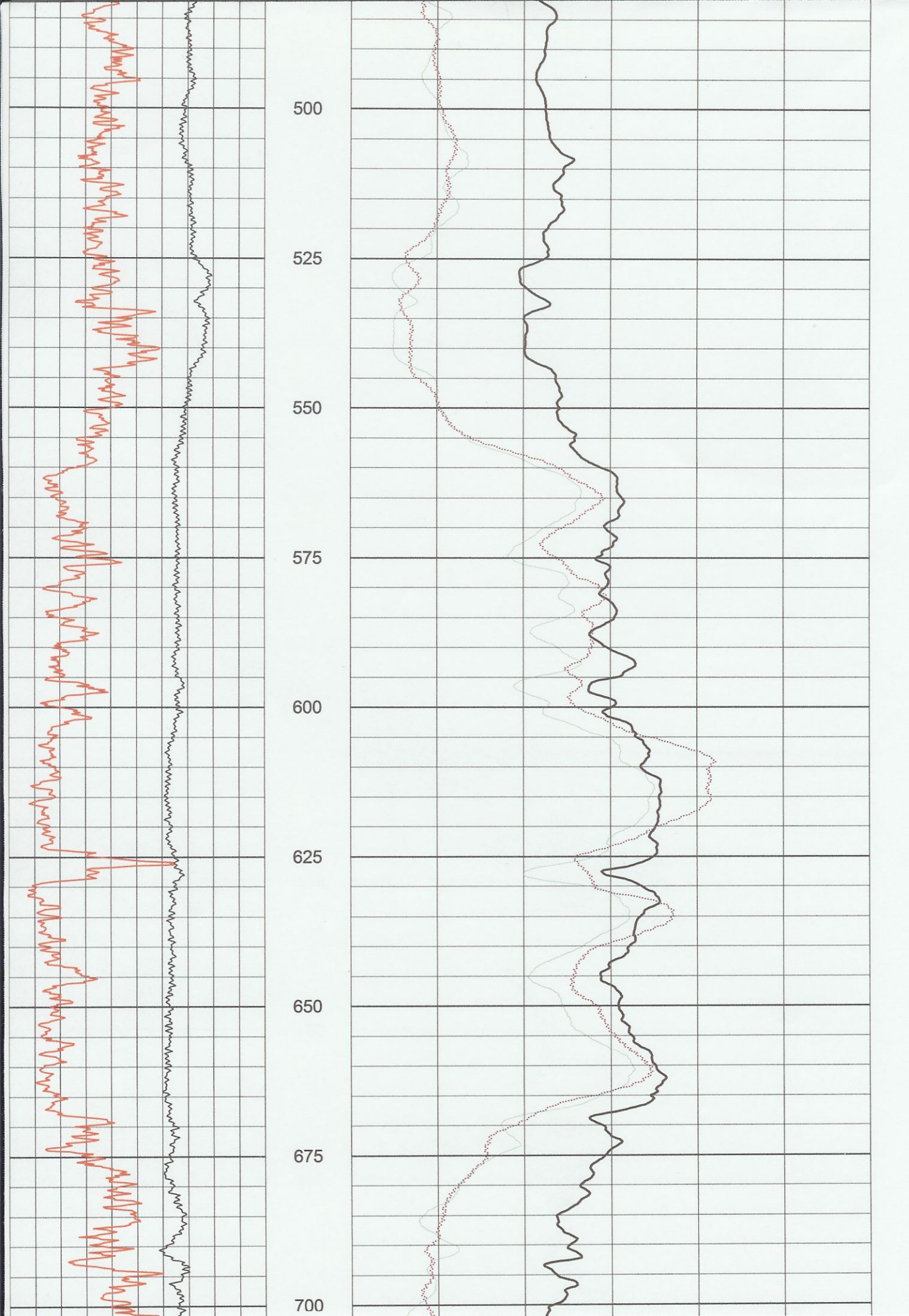
500
525
550
575
600
625
650
675
700

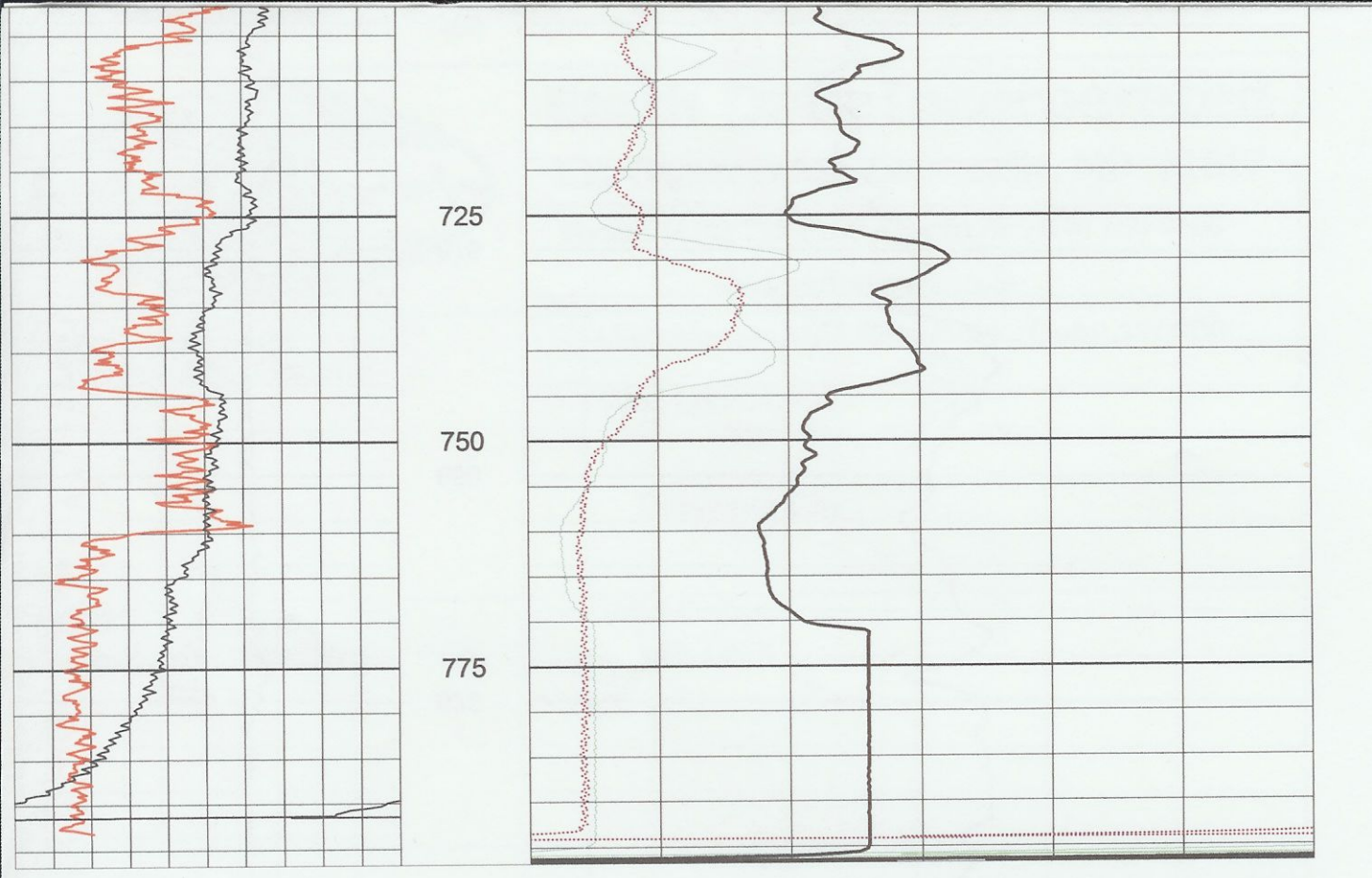
725
750
775