
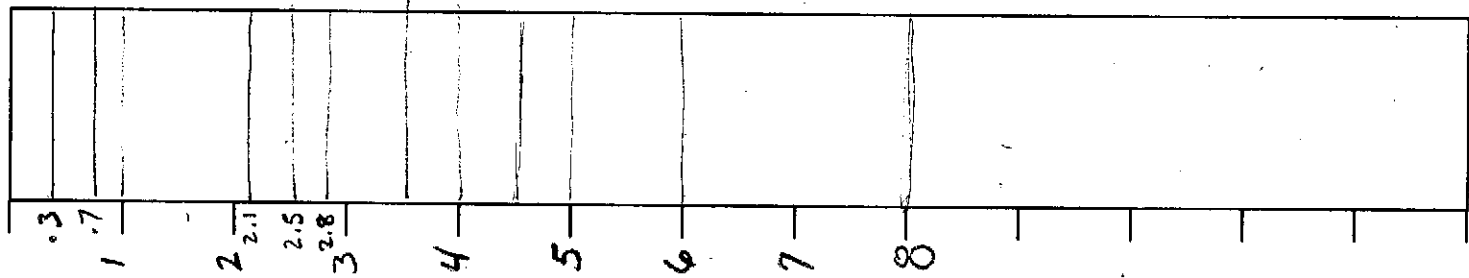


SAMPLES,
PHOTOS
NOTED BY



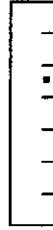
DGS ID **B914-11**

DEPTH INTERVAL SYMBOL DESCRIPTION DESCRIPTION, COMMENTS



0.3 FOREST LITTER; DK GR BRN
 0.7 ORG SLT, tr SDF; BLK
 ORG SLT, SDF; DK BRN
 ORG SLT + SDF; MITD DK BRN + BLK
 2 PEAT LAM
 2.1 AA
 2.5 SLT CLY SDF; PALE Y-OR
 2.8 SDF, tr SLT; PALE Y-OR; sect'd lams
 3 SDF SLT
 4 Thinly bedded SDF, tr SLT med Y-GY; SDF, CLY, SDF;
 MD Y-OR
 CL, sect'd thin beds; SDF; ORGS
 5 SDF, SLT; thin beds SLT CLY
 6 AA no clay beds tr micr
 7 SDF, tr SLT + SDF; MD Y-GY; H₂S, hv4
 min lams

WATER-LEVEL DATA

Date 
 Water Level 

Device Used **A M O R S T W**
 air m-scope other reported static level water-level
 line tape down recorder