


Q; 33-02

Meters



Gray sand and silt-clays (in motion)
Pleistocene *distinct contact*

Dark brown-gray silt-clay

Lagoon into Marsh

- noticeable

Highly organic mud

Radiocarbon sample wood fragments

- somewhat distinct

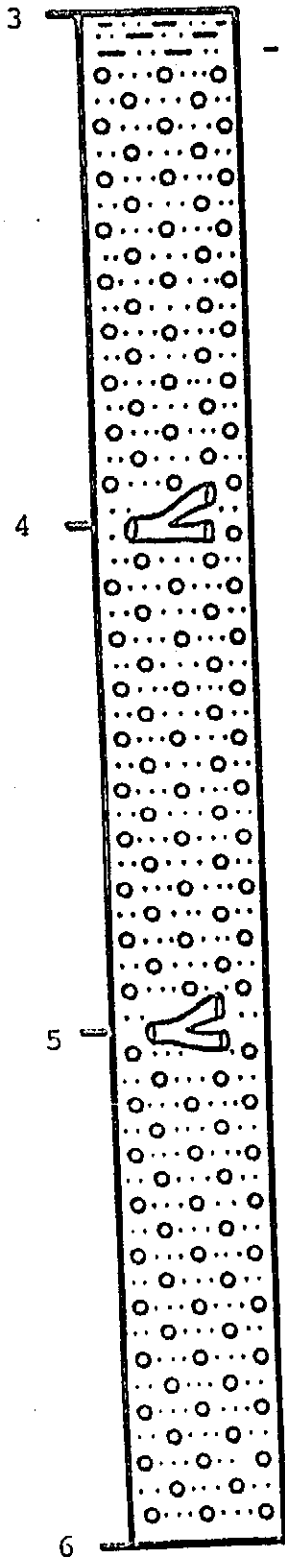
Highly organic brown-black mud with wood

Radiocarbon sample 285-312 cm macerated peat

- ?

Brown-black peat

Meters



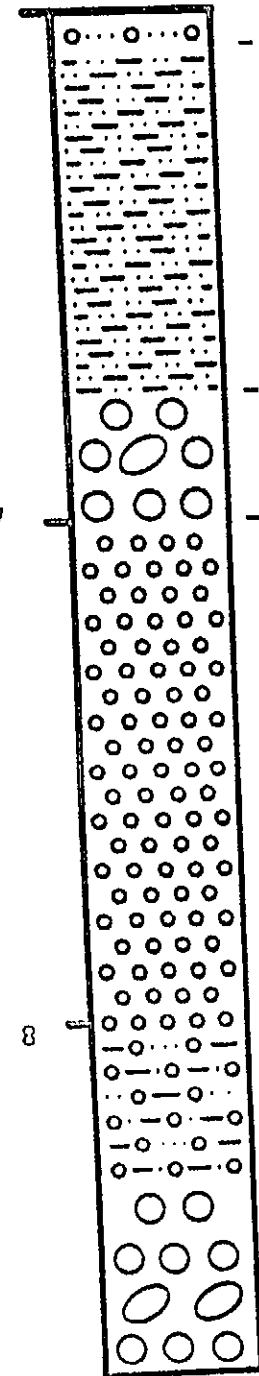
Brown-black peat
- sharp contact

Gray sand and silt, strongly bioturbated
with abundant wood fragments

Lagoonal side of a barrier or extreme
ends of an estuary (creeks draining
into a lagoon)

Meters

6



Gray sand and silt
-? gradual

Gray silt-clay

Lagoon

-distinct

Coarse sand and granuals

Tidal channel or erosion of a nearby highland

7

-distinct

Very fine sand with organic snecks

Lagoon (no proof)

8

-noticeable

Organic silts and sands, highly distorted

Slump or Edge of Tidal Creek (?)

-appears gradual, but not over wide depth

Coarse sand and pebbles

Tidal Channel or Beachface