











m5B  
Site 19

GPS

SAMPLES,  
PHOTOS  
NOTED BY  
# 

DGS ID Q.F.1.4.1-0.4

DEPTH INTERVAL	SYMBOL DESCRIPTION	DESCRIPTION, COMMENTS, SKETCH OF OUTCROP
84976		Tps1 BRN, Roots, gray wet
5' wt.  84977		SD m-c-f tr-tr-sit dk yel-or scatrd gnl + pbl (angular shapes (SD m-f @ 4'))
84978		AA SD m-c tr-sit yellowish-gray scatrd pbl + gnl, clay lam
84979		SD m-f tr-sit yellowish-gray little recover scatrd gnl + gravel clay lam
		SD m-c tr-sit dk yell-gray scatrd gravel + gnl
		SD m-f tr-sit scatrd gnl + gravel min lam
		SD m-c tr-sit scatrd pbl + gnl dk yel-or w/ streaks of yel-gray (SD m-f)
		SD c-m tr-sit scatrd pbl + gnl yellowish-gray w/ pale y-or streaks

UNITS EXPOSED