

RECORD BY

014 8

DGS ID

0,0,1,3,-,0,4

SAMPLES,
PHOTOS

NOTED BY



DEPTH
INTERVAL

SYMBOL
DESCRIPTION

DESCRIPTION, COMMENTS, SKETCH OF OUTCROP
LOG BY

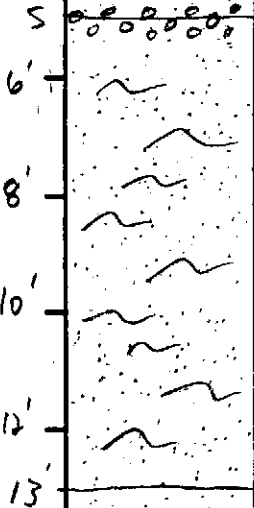
H₂O level 14.5'

#84824



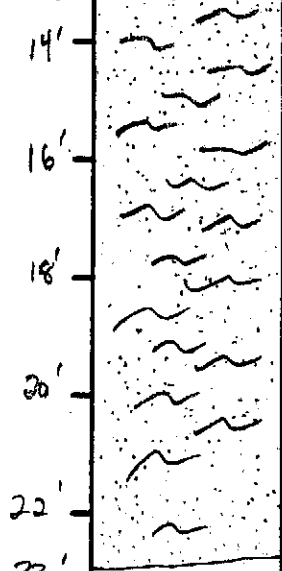
crs - vcrs sd ; cly ; slty ; scat
small pbl slighty sticky
grl @ 5'

#84825



vf - f sd ; slty yel brn ; some mica

#84826



crs - m sd ; lt yel brn ; slty
rare slty lam @ 22 - 23'
lt gry - lt yel sd

UNITS EXPOSED