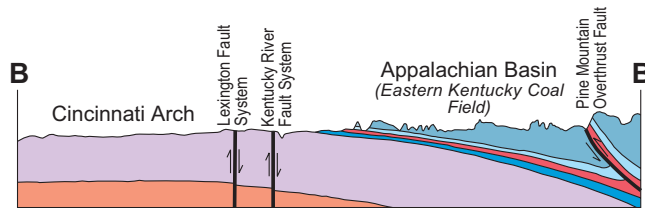
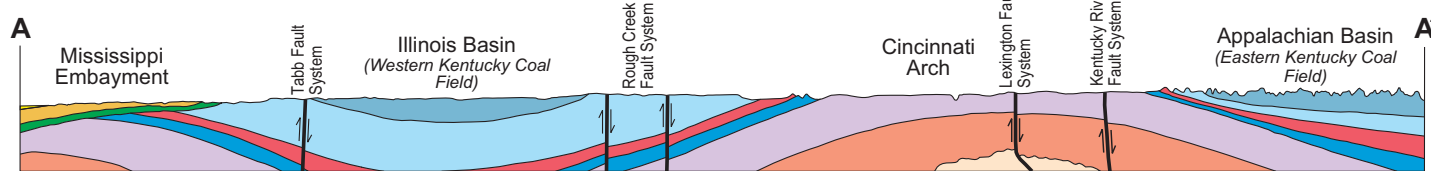
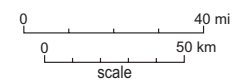


**GEOLOGIC MAP OF KENTUCKY**



*Cross sections are diagrammatic; not to scale*

Copyright © 2001  
 University of Kentucky  
 Kentucky Geological Survey

Compiled from Noger, M.C., 1988, Geologic map of Kentucky: U.S. Geological Survey, scale 1:500,000.

Cartography by Terry Hounshell

View the KGS World Wide Web site at [www.uky.edu/kgs](http://www.uky.edu/kgs)

**Generalized geologic cross sections**

For information on obtaining copies of this map and other Kentucky Geological Survey maps and publications call:

**Publication Sales**  
 (859) 257-3896