

# INDEX TO HYDROLOGIC ATLASES FOR KENTUCKY

KENTUCKY GEOLOGICAL SURVEY UNIVERSITY OF KENTUCKY LEXINGTON, KENTUCKY

Donald C. Haney, Director and State Geologist

IN COOPERATION WITH

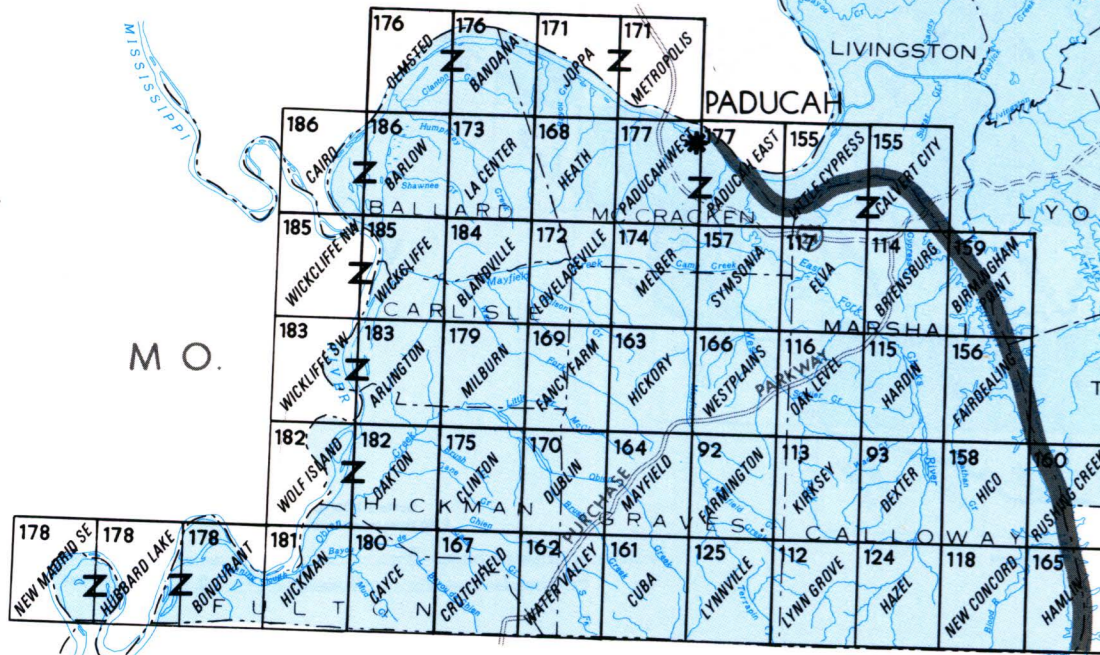
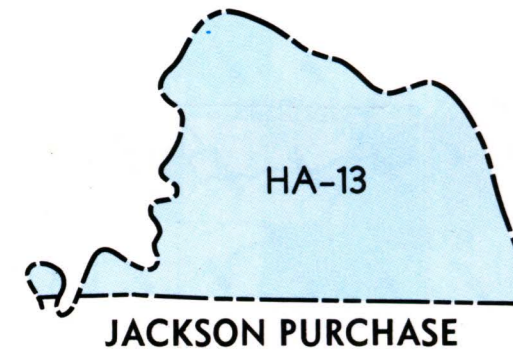
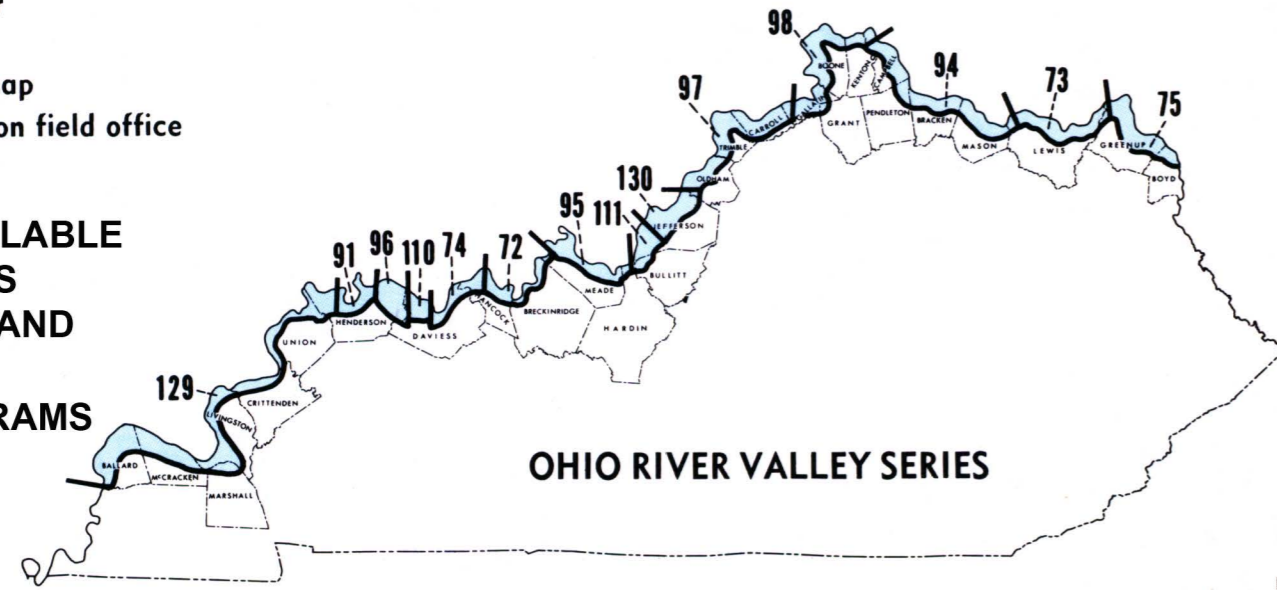
UNITED STATES GEOLOGICAL SURVEY DEPARTMENT OF THE INTERIOR RESTON, VIRGINIA

Doyle G. Frederick, Acting Director

Z - Quadrangles combined as one map

\* - U.S.G.S. Water Resources Division field office

HYDROLOGIC ATLASES AVAILABLE  
IN PDF FORMAT ON KGS  
PUBLICATION DATABASE AND  
IN WATER DATABASE  
UNDER RESEARCH/PROGRAMS




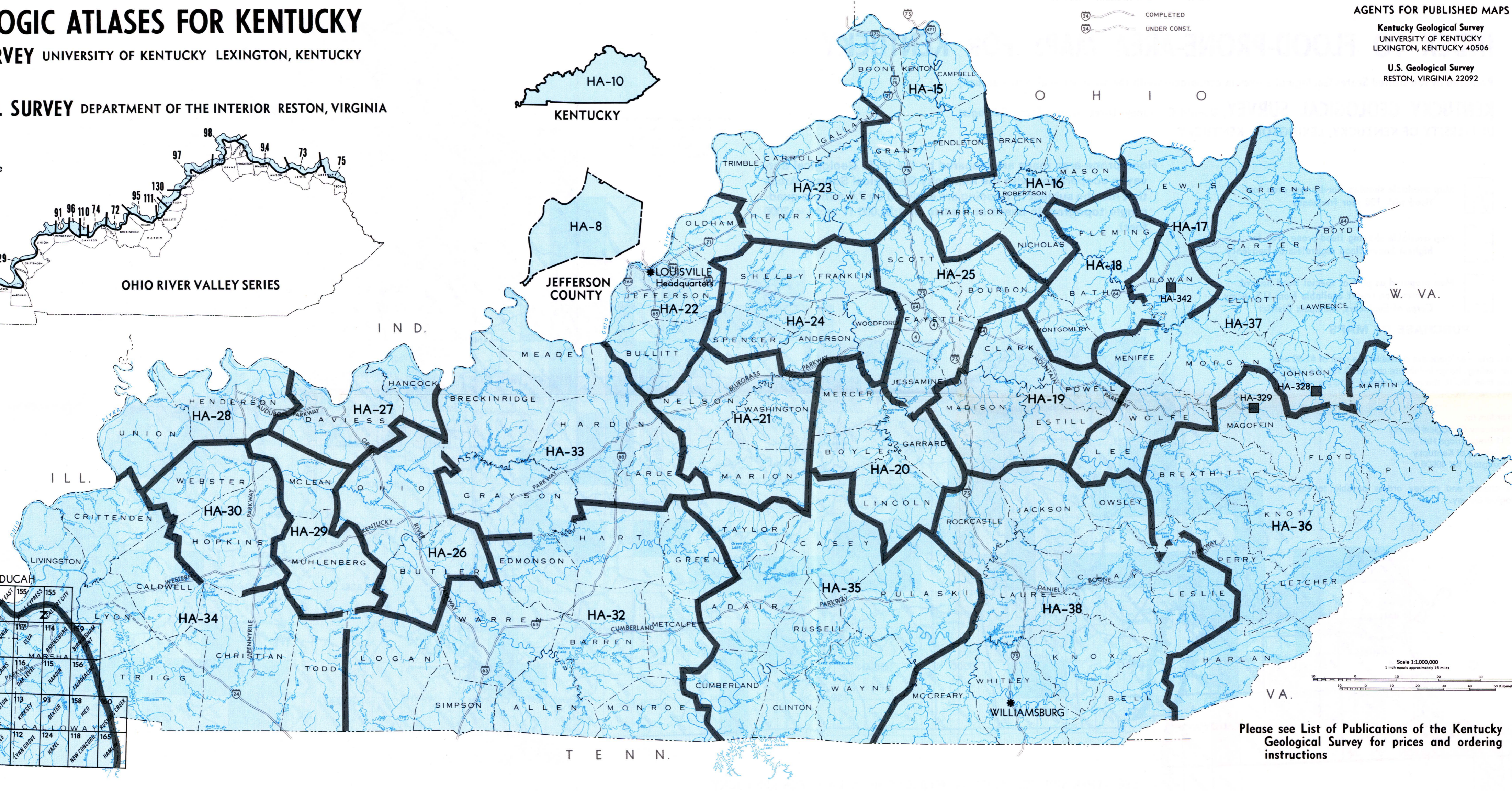
KENTUCKY PARKWAYS AND INTERSTATE HIGHWAYS



AGENTS FOR PUBLISHED MAPS

Kentucky Geological Survey  
UNIVERSITY OF KENTUCKY  
LEXINGTON, KENTUCKY 40506

U.S. Geological Survey  
RESTON, VIRGINIA 22092



Please see List of Publications of the Kentucky Geological Survey for prices and ordering instructions