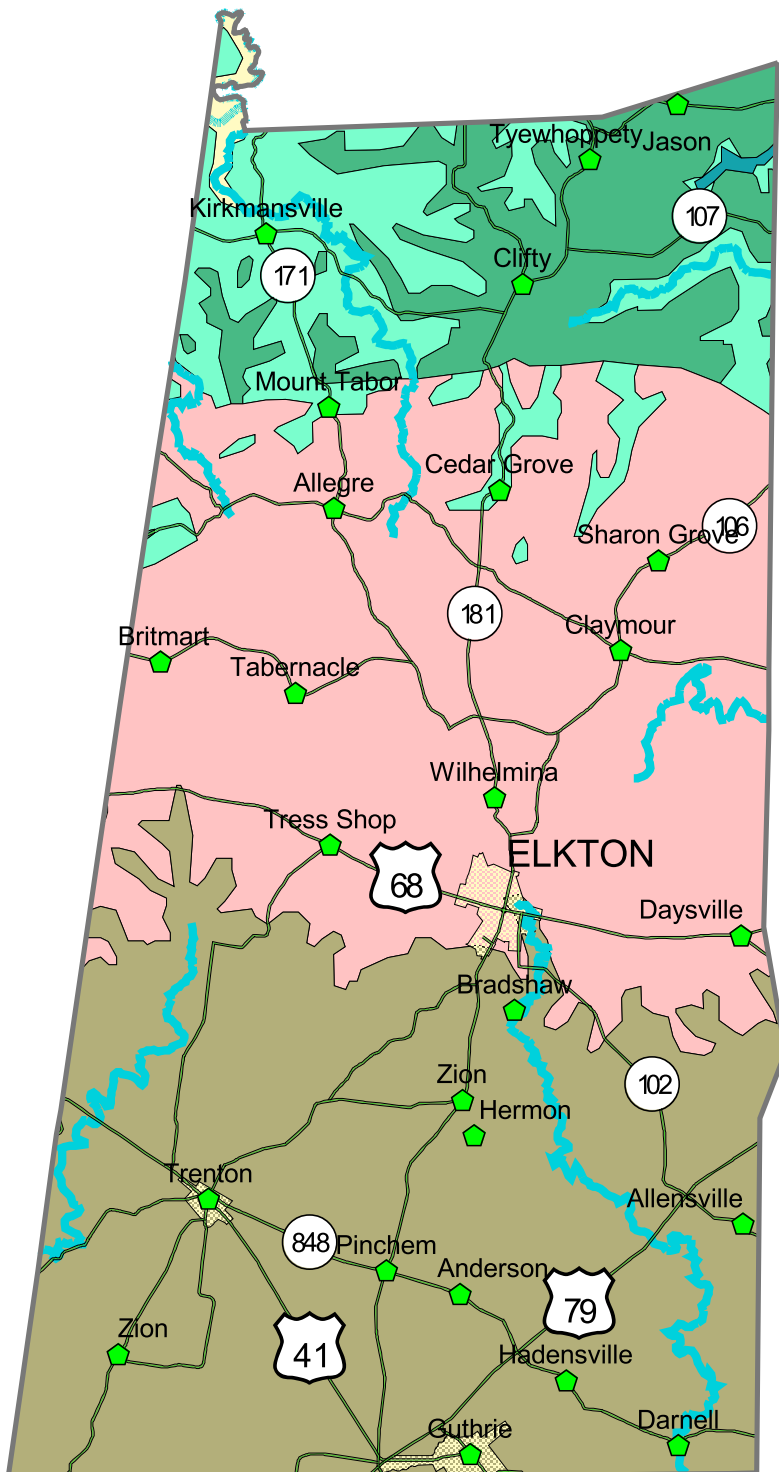








# Todd County Geology

(Source: Geologic Map of Kentucky, Scale, 1:500,000)



-  Alluvium
-  Caseyville Formation
-  Chesterian Formation, upper
-  Chesterian Formation, lower
-  Ste. Genevieve, St. Louis, Salem Limestones
-  Water

