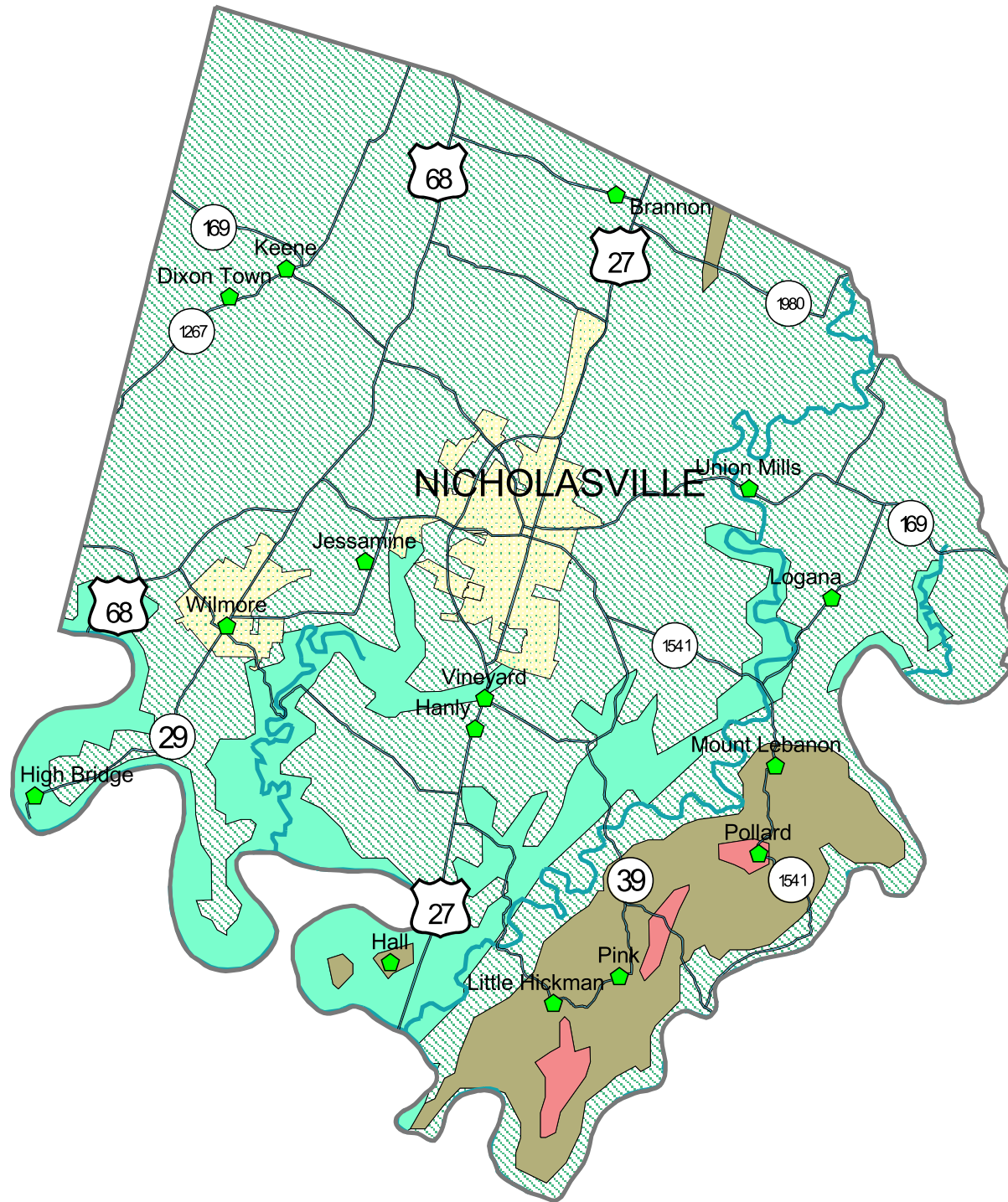






Jessamine County Geology

(Source: Geologic Map of Kentucky, Scale, 1:500,000)



-  Ashlock Formation, Calloway Creek Limestone
-  Garrard Siltstone, Clays Ferry, Kope Formations
-  Lexington Limestone
-  High Bridge Group

