







HOPKINS COUNTY

Mined-Out Areas

(Source: Coal Atlas of Kentucky, Kentucky Geological Survey, 2000)

-  #13 Coal
-  #11 Coal
-  #9 Coal

Geology

-  Alluvium
-  McLeansboro Group
-  Carbondale Formation
-  Tradewater Formation
-  Caseyville Formation
-  Water

