







# Bell County Geology

(Source: Geologic Map of Kentucky, Scale, 1:500,000)

## Geology

-  Alluvium
-  Middle Breathitt Group
-  Lower Breathitt Group
-  Grundy, Alvy Creek Formations
-  Pennington Group, Slade, Granger Formations
-  Chattanooga Shale

